

**NOTICE!!**

**These documents have been scanned!**

**Do not place un-scanned documents beneath this notice!**

**Do not remove this notice from this file!**

GPO Jacket No. 560-102  
Print Order 61540  
Rise Business Services, LLC  
Job=AZ15 5/16/2019



Box Number= AZ15059



Claim Begin-End: AMC407031-AMC407031

1 Initial Receipt



AZ15059-18

AMC406356-AMC407176

**United States Department of the Interior**  
**Bureau of Land Management**  
 LANDS/RECREATION & PLANNING  
 ONE N CENTRAL AVE  
 PHOENIX, AZ 85004 -2203  
 Phone:

Receipt

No: 2327928

Transaction #: 2401753	<b>ENTERED INTO COMPUTER</b>	APR 20 2011 <i>cm</i>
Date of Transaction: 04/18/2011		
CUSTOMER:		
DAVID OR DIANNE L G TAYLOR PO BOX 116 DEFIANCE, MO 63341-0116 US		

LINE #	QTY	DESCRIPTION	REMARKS	UNIT PRICE	TOTAL
1	1.00	LOCATABLE MINERALS / MINING CLAIMS- NEW, UNADJUD, ONE OR MORE AUTH NOS / NEW MINING CLAIM PROCESSING FEE \$15 <b>CASES: AMC407031/\$15.00</b>		- n/a -	15.00
2	1.00	LOCATABLE MINERALS / MINING CLAIMS- NEW, UNADJUD, ONE OR MORE AUTH NOS / NEW MINING CLAIM LOCATION FEE \$34 <b>CASES: AMC407031/\$34.00</b>		- n/a -	34.00
3	1.00	LOCATABLE MINERALS / MINING CLAIMS- NEW, UNADJUD, ONE OR MORE AUTH NOS / NEW MINING CLAIM MAINT FEE \$140 <b>CASES: AMC407031/\$140.00</b>		- n/a -	140.00
<b>TOTAL:</b>					<b>\$189.00</b>

PAYMENT INFORMATION			
NOTE: Items will appear on credit card statement as "Bureau of Land Mgmt CO".			
1	AMOUNT:	189.00	POSTMARKED: N/A
	TYPE:	CREDIT CARD	RECEIVED: 04/18/2011
	NAME:	TAYLOR, DAVID OR DIANNE L G PO BOX 116 DEFIANCE MO 63341-0116 US	
	CARD NO:	XXXXXXXXXXXX2179	AUTH CODE: 08478C
	NAME ON CARD:	ENGBRECHT/JACK	
	EXPIRES:	07/2012	
	SIGNATURE:		

REMARKS



**NOTICE!!**

**These documents have been scanned!**

**Do not place un-scanned documents beneath this notice!**

**Do not remove this notice from this file!**

GPO Jacket No. 560-102  
Print Order 61540  
Rise Business Services, LLC  
Job=AZ15 5/16/2019




Box Number= AZ15059



Claim Begin-End: AMC407031-AMC407031

2 Correspondence



AZ15059-18

AMC406356-AMC407176

**SENDER: COMPLETE THIS SECTION**

- Complete items 1, 2, and 3. Also complete item 4 if Restricted Delivery is desired.
- Print your name and address on the reverse so that we can return the card to you.
- Attach this card to the back of the mailpiece, or on the front if space permits.

1. Article Addressed to:

DAVID & DIANNE TAYLOR  
 P.O. BOX 116  
 DEFIANCE, MO 63341  
 AZ931 TS AMC407031

2. Article Number

(Transfer from service label)

7010 3090 0001 1034 0805

**COMPLETE THIS SECTION ON DELIVERY**

A. Signature

X

 Agent Addressee

B. Received by (Printed Name)

C. Date of Delivery

D. Is delivery address different from item 1?  YesIf YES, enter delivery address below:  No

2011 AUG 25

P 12:22

PHOENIX, ARIZONA


3. Service Type

 Certified Mail Express Mail Registered Return Receipt for Merchandise Insured Mail C.O.D.

4. Restricted Delivery? (Extra Fee)

 Yes

UNITED STATES POSTAL SERVICE



First-Class Mail  
Postage & Fees Paid  
USPS  
Permit No. G-10

- Sender: Please print your name, address, and ZIP+4 in this box •

BUREAU OF LAND MANAGEMENT  
ARIZONA STATE OFFICE  
ONE NORTH CENTRAL  
SUITE 800 (9310)  
PHOENIX, AZ 85004-2203



**SENDER: COMPLETE THIS SECTION**

- Complete items 1, 2, and 3. Also complete item 4 if Restricted Delivery is desired.
- Print your name and address on the reverse so that we can return the card to you.
- Attach this card to the back of the mailpiece, or on the front if space permits.

1. Article Addressed to:

DAVID & DIANNE TAYLOR  
 P.O. BOX 116  
 DEFIANCE, MO 63341  
 AZ931 TS AMC407031

**COMPLETE THIS SECTION ON DELIVERY**

A. Signature

X

 Agent Addressee

B. Received by (Printed Name)

C. Date of Delivery

D. Is delivery address different from item 1?  Yes YesIf YES, enter delivery address below:  No No

3. Service Type

 Certified Mail Express Mail Registered Return Receipt for Merchandise Insured Mail C.O.D.

4. Restricted Delivery? (Extra Fee)

 Yes

2. Article Number

(Transfer from service label)

7011 1150 0000 8849 9563

2011 AUG - 9

PHOENIX, ARIZONA

P 2:16

ARIZONA

UNITED STATES POSTAL SERVICE



First-Class Mail  
Postage & Fees Paid  
USPS  
Permit No. G-10

- Sender: Please print your name, address, and ZIP+4 in this box •

BUREAU OF LAND MANAGEMENT  
ARIZONA STATE OFFICE  
ONE NORTH CENTRAL AVENUE  
SUITE 800  
PHOENIX, AZ 85004-2203

27



August 1, 2011

In Reply Refer To:  
3800 (9310) TS  
AMC407031

CERTIFIED MAIL - RETURN RECEIPT REQUESTED No. 7011 1150 0000 8849 9563

NOTICE

DAVID & DIANNE TAYLOR : This Notice Affects the Claims  
P.O. BOX 116 : Shown in the Block Below.  
DEFIANCE, MO 63341 :

---

AMC407031  
JIM TAYLOR II

---

Mining Claim Location Notices – Corrections Required

Pursuant to Title 43 Code of Federal Regulations (CFR) 3832.1, this office received your notice(s) of location for recordation of mining claims. In accordance with 43 CFR 3832.11 and 3832.12, the claim(s) listed above are not properly located. Because they are not properly located we cannot record them as filed. They must be corrected as noted below or they will be declared null and void ab initio.

1) There is no signature on the location notice. At least one locator or an agent must sign the location notice. In this case, have Dianne Taylor sign also. 2) There was no map. You must clearly show on a map or sketch, the boundaries of the claim with the dimensions on the map. The map should clearly mark the boundaries of both the section and quarter section and should depict where within the quarter section the claim lies. The map must show the township, range and section identified on the map. The map should be accurate enough for BLM to identify the mining claims or sites on the ground. I have provided a map page for you to fill out. 3) Write at the top of the location notice that you signed the "Corrected Copy". There is no charge. 4) Put to the attention of Tony Smith.

You must provide the requested information for each claim listed above to correct the defects.

OK 2/4/2013



Please do this by providing a copy of your location notice with the appropriate corrections, and note at the top of the form that it is a "Corrected Copy of Location Notice". If it is only the map that is missing or needs to be corrected, please provide the map. If the information is not received within the 30-day timeframe, the mining claims will be declared null and void ab initio.

If additional information is required, please contact Tony Smith 602-417-9355. Please include your AMC serial number(s) on all correspondence.

REBECCA HEICK

Rebecca Heick  
Group Administrator  
Lands and Minerals

Enclosure

TSmith:lm:080111

**SENDER: COMPLETE THIS SECTION**

- Complete items 1, 2, and 3. Also complete item 4 if Restricted Delivery is desired.
- Print your name and address on the reverse so that we can return the card to you.
- Attach this card to the back of the mailpiece, or on the front if space permits.

1. Article Addressed to:

DAVID TAYLOR II  
 34 QUAYSIDE COURT  
 LAKE WYLIE, SC 29710  
 AZ931 TS AMC407031

2. Article Number  
 (Transfer from service label)

7010 3090 0001 1034 0000

**COMPLETE THIS SECTION ON DELIVERY**

A. Signature

X



- Agent  
 Addressee

B. Received by (Printed Name)

C. Date of Delivery

8-22-11

D. Is delivery address different from item 1?  Yes  
 If YES, enter delivery address below:  No

RECEIVED  
 AUG 26 P 12:26


PHOENIX, ARIZONA

3. Service Type

- Certified Mail       Express Mail  
 Registered           Return Receipt for Merchandise  
 Insured Mail         C.O.D.

4. Restricted Delivery? (Extra Fee)  Yes

UNITED STATES POSTAL SERVICE



First-Class Mail  
Postage & Fees Paid  
USPS  
Permit No. G-10

- Sender: Please print your name, address, and ZIP+4 in this box •

BUREAU OF LAND MANAGEMENT  
ARIZONA STATE OFFICE  
ONE NORTH CENTRAL  
SUITE 800 (9310)  
PHOENIX, AZ 85004-2203





**SENDER: COMPLETE THIS SECTION**

- Complete items 1, 2, and 3. Also complete item 4 if Restricted Delivery is desired.
- Print your name and address on the reverse so that we can return the card to you.
- Attach this card to the back of the mailpiece, or on the front if space permits.

1. Article Addressed to:

DAVID TAYLOR II  
 34 QUAYSIDE COURT  
 LAKE WYLIE, SC 29710  
 AZ931 TS AMC407031


2. Article Number  
 (Transfer from service label)

7011 1150 0000 8849 9570

**COMPLETE THIS SECTION ON DELIVERY**

A. Signature

X



Agent

Addressee

B. Received by (Printed Name)

C. Date of Delivery

8-5-11

D. Is delivery address different from item 1?  Yes

If YES, enter delivery address below:  No

3. Service Type

Certified Mail

Express Mail

Registered

Return Receipt for Merchandise

Insured Mail

C.O.D.

4. Restricted Delivery? (Extra Fee)

Yes

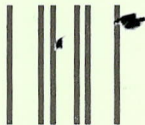
RECEIVED  
 MAIL ROOM  
 PHOENIX OFFICE

2011 AUG -9

P 2:16

PHOENIX, ARIZONA

UNITED STATES POSTAL SERVICE



First-Class Mail  
Postage & Fees Paid  
USPS  
Permit No. G-10

• Sender: Please print your name, address, and ZIP+4 in this box •

BUREAU OF LAND MANAGEMENT  
ARIZONA STATE OFFICE  
ONE NORTH CENTRAL AVENUE  
SUITE 800  
PHOENIX, AZ 85004-2203



August 1, 2011

In Reply Refer To:  
3800 (9310) TS  
AMC407031

CERTIFIED MAIL - RETURN RECEIPT REQUESTED No. 7011 1150 0000 8849 9570

NOTICE

DAVID TAYLOR II	:	This Notice Affects the Claims
34 QUAYSIDE COURT	:	Shown in the Block Below.
LAKE WYLIE, SC 29710	:	

---

AMC407031  
JIM TAYLOR II

---

Mining Claim Location Notices – Corrections Required

Pursuant to Title 43 Code of Federal Regulations (CFR) 3832.1, this office received your notice(s) of location for recordation of mining claims. In accordance with 43 CFR 3832.11 and 3832.12, the claim(s) listed above are not properly located. Because they are not properly located we cannot record them as filed. They must be corrected as noted below or they will be declared null and void ab initio.

1) There is no signature on the location notice. At least one locator or an agent must sign the location notice. In this case, have Dianne Taylor sign also. 2) There was no map. You must clearly show on a map or sketch, the boundaries of the claim with the dimensions on the map. The map should clearly mark the boundaries of both the section and quarter section and should depict where within the quarter section the claim lies. The map must show the township, range and section identified on the map. The map should be accurate enough for BLM to identify the mining claims or sites on the ground. I have provided a map page for you to fill out. 3) Write at the top of the location notice that you signed the "Corrected Copy". There is no charge. 4) Put to the attention of Tony Smith.

You must provide the requested information for each claim listed above to correct the defects.



Please do this by providing a copy of your location notice with the appropriate corrections, and note at the top of the form that it is a "Corrected Copy of Location Notice". If it is only the map that is missing or needs to be corrected, please provide the map. If the information is not received within the 30-day timeframe, the mining claims will be declared null and void ab initio.

If additional information is required, please contact Tony Smith 602-417-9355. Please include your AMC serial number(s) on all correspondence.

REBECCA HEICK

Rebecca Heick  
Group Administrator  
Lands and Minerals

Enclosure

TSmith:lm:080111

August 18, 2011

In Reply Refer To:  
3800 (9310) TS  
AMC407031

CERTIFIED MAIL – RETURN RECEIPT REQUESTED NO. 7010 3090 0001 1034 0805

NOTICE

DAVID & DIANNE TAYLOR  
P.O. BOX 116  
DEFIANCE, MO 63341

---

AMC407031  
JIM TAYLOR II

---

Locator Requirements for Association Placer Mining Claims  
Additional Information Required

The Bureau of Land Management (BLM), Arizona State Office received the location notice(s) for the association placer mining claim(s) listed above. You are included as a locator of the claim(s).

You must be qualified to locate an association placer mining claim and your mining claim must conform to the requirements of Federal law, 30 U.S.C. 35, 36, and regulations at 43 CFR 3832.22. These laws allow the location of placer mining claims greater than 20 acres so long as each of the locators has a bona fide interest in the claims, and has located the claims independently, for their own self-interest, and in good faith. The law is well established that a person cannot use the names of his friends, relatives, or employees as locators in order to locate for his own benefit a greater area of placer ground than is allowable by law. A company or corporation is considered to be one entity, entitled to locate claims of no more than 20 acres in size. Individuals who are in control of a company or are a majority shareholder cannot be listed as an additional locator on the same association placer mining claim in order to gain more acres for the company than is allowable by law. Any claim located using dummy locators is not a valid mining claim.

By recording these location notices with BLM you are representing to the United States government that you meet the qualifications for locating an association placer claim and that you are not using the names of other persons as dummy locators to locate more than 20 acres per claim for your own benefit. In accordance with 43 CFR 3830.9, if you file a document that you know contains false, erroneous, or fictitious information or statements, you may be subject to criminal penalties under 18 U.S.C. 1001 and 43 U.S.C. 1212. The maximum penalty is 5 years in prison and/or a fine of \$250,000.

In accordance with 43 CFR 1822.10, all documents required to be filed with the Bureau of Land Management must contain the applicant's (claimant's) legal name and current address. Additionally, 43 CFR 3833.11 (b)(2) requires that a certificate of location of a mining claim or site contain the names and current mailing addresses of the locators of the claim. In accordance with 43 CFR 3830.3 an agent may locate mining claims on your behalf as long as they are duly constituted and appointed.

Before we can complete the recordation of your association placer mining claims, we will need the following information:

1) A legal document from each claimant (such as a notarized power of attorney) showing that the person signing the location notice is acting on their behalf as their duly constituted and appointed agent or authorized representative. 2) A signed and notarized statement from each claimant that says: "I (enter claimants name) authorized and am aware that my name is on the location notice for AMC (enter claim numbers). I have a bona fide interest in these claims and I located the claims independently, for my own self-interest and in good faith."

The claimants of the above named mining claim(s) are hereby afforded 30 days from receipt of this Notice in which to furnish the requested information. Failure to do so will subject the recordation of these claims to further adjudication which may result in a partial rejection of the recordation and a reduction in acreage claimed.

If, after reviewing the information in this letter you determine that you do not, in fact, qualify to locate an association placer mining claim, please relinquish the association placer mining claims and relocate as an individual placer mining claim under 43 CFR 3832.22(b).

In accordance with 43 CFR 3833.33, you may transfer, sell, or otherwise convey an association placer mining claim at any time to an equal or greater number of mining claimants. If you want to transfer an association placer claim to an individual or an association that is smaller in number than the association that located the claim you – a) must have discovered a valuable mineral deposit before the transfer; or b) upon notice from BLM, you must reduce the acreage of the claim, if necessary, so that you meet the 20-acre per locator limit. Per 43 CFR 3830.5, a discovery means that you have found a valuable mineral deposit. Any association placer claim transferred that does not meet these requirements is not a valid mining claim

If you have any questions please contact Tony Smith at 602-417-9355

REBECCA HEICK

Rebecca Heick  
Group Administrator  
Lands and Minerals

Enclosure

TSmith:lm:081811



August 18, 2011

In Reply Refer To:  
3800 (9310) TS  
AMC407031

CERTIFIED MAIL – RETURN RECEIPT REQUESTED NO. 7010 3090 0001 1034 0812

NOTICE

DAVID TAYLOR II  
34 QUAYSIDE COURT  
LAKE WYLIE, SC 29710

---

AMC407031  
JIM TAYLOR II

---

Locator Requirements for Association Placer Mining Claims  
Additional Information Required

The Bureau of Land Management (BLM), Arizona State Office received the location notice(s) for the association placer mining claim(s) listed above. You are included as a locator of the claim(s).

You must be qualified to locate an association placer mining claim and your mining claim must conform to the requirements of Federal law, 30 U.S.C. 35, 36, and regulations at 43 CFR 3832.22. These laws allow the location of placer mining claims greater than 20 acres so long as each of the locators has a bona fide interest in the claims, and has located the claims independently, for their own self-interest, and in good faith. The law is well established that a person cannot use the names of his friends, relatives, or employees as locators in order to locate for his own benefit a greater area of placer ground than is allowable by law. A company or corporation is considered to be one entity, entitled to locate claims of no more than 20 acres in size. Individuals who are in control of a company or are a majority shareholder cannot be listed as an additional locator on the same association placer mining claim in order to gain more acres for the company than is allowable by law. Any claim located using dummy locators is not a valid mining claim.



By recording these location notices with BLM you are representing to the United States government that you meet the qualifications for locating an association placer claim and that you are not using the names of other persons as dummy locators to locate more than 20 acres per claim for your own benefit. In accordance with 43 CFR 3830.9, if you file a document that you know contains false, erroneous, or fictitious information or statements, you may be subject to criminal penalties under 18 U.S.C. 1001 and 43 U.S.C. 1212. The maximum penalty is 5 years in prison and/or a fine of \$250,000.

In accordance with 43 CFR 1822.10, all documents required to be filed with the Bureau of Land Management must contain the applicant's (claimant's) legal name and current address. Additionally, 43 CFR 3833.11 (b)(2) requires that a certificate of location of a mining claim or site contain the names and current mailing addresses of the locators of the claim. In accordance with 43 CFR 3830.3 an agent may locate mining claims on your behalf as long as they are duly constituted and appointed.

Before we can complete the recordation of your association placer mining claims, we will need the following information:

1) A legal document from each claimant (such as a notarized power of attorney) showing that the person signing the location notice is acting on their behalf as their duly constituted and appointed agent or authorized representative. 2) A signed and notarized statement from each claimant that says: "I (enter claimants name) authorized and am aware that my name is on the location notice for AMC (enter claim numbers). I have a bona fide interest in these claims and I located the claims independently, for my own self-interest and in good faith."

The claimants of the above named mining claim(s) are hereby afforded 30 days from receipt of this Notice in which to furnish the requested information. Failure to do so will subject the recordation of these claims to further adjudication which may result in a partial rejection of the recordation and a reduction in acreage claimed.

If, after reviewing the information in this letter you determine that you do not, in fact, qualify to locate an association placer mining claim, please relinquish the association placer mining claims and relocate as an individual placer mining claim under 43 CFR 3832.22(b).

In accordance with 43 CFR 3833.33, you may transfer, sell, or otherwise convey an association placer mining claim at any time to an equal or greater number of mining claimants. If you want to transfer an association placer claim to an individual or an association that is smaller in number than the association that located the claim you – a) must have discovered a valuable mineral deposit before the transfer; or b) upon notice from BLM, you must reduce the acreage of the claim, if necessary, so that you meet the 20-acre per locator limit. Per 43 CFR 3830.5, a discovery means that you have found a valuable mineral deposit. Any association placer claim transferred that does not meet these requirements is not a valid mining claim

If you have any questions please contact Tony Smith at 602-417-9355

REBECCA HEICK

Rebecca Heick  
Group Administrator  
Lands and Minerals

Enclosure

TSmith:lm:081811

August 18, 2011

In Reply Refer To:  
3800 (9310) TS  
AMC407031

CERTIFIED MAIL - RETURN RECEIPT REQUESTED No. 7010 3090 0001 1034 0812

NOTICE

DAVID TAYLOR II  
34 QUAYSIDE COURT  
LAKE WYLIE, SC 29710

---

AMC407031  
JIM TAYLOR II

---

Mining Claim Location Notice(s) – Amendment(s) Required

Pursuant to Title 43 Code of Federal Regulations (CFR) 3832.1, this office received your notices of location for recording mining claims. In accordance with 43 CFR 3832.12, the claims listed above cannot be accepted as filed and must be amended as noted below.

The claim is an irregular shape. You must describe placer claims by aliquot part and complete lots using the U.S. Public Land Survey System and its rectangular subdivisions (ie a 20 acre claim would be 1320 x 660) or a 60 claim would be 1320 X 1980). In all cases, the description must be as compact and regular in form as possible. The claim has an irregular shape. Per 43 Code of Federal Regulations 3832.12(c)(3)(ii) a location by 3 or 4 persons must fit within the exterior boundaries of 2 square 40-acre contiguous parcels. In all cases, the description must be as compact and regular in form as possible.

You must file an amendment for each claim listed above to correct the defects identified. There is a \$10 BLM processing fee for each amendment. We must receive the amendments within 30 days of your receipt of this decision. If the amendments are not received within the 30-day timeframe the mining claims will be declared null and void.

If additional information is required, please contact Tony Smith at 602-417-9355. Please include your AMC serial number(s) on all correspondence.

REBECCA HEICK

Rebecca Heick  
Group Administrator  
Lands and Minerals

TSmith:lm:081811



August 18, 2011

In Reply Refer To:  
3800 (9310) TS  
AMC407031

CERTIFIED MAIL - RETURN RECEIPT REQUESTED No. 7010 3090 0001 1034 0805

NOTICE

DAVID & DIANNE TAYLOR  
P.O. BOX 116  
DEFIANCE, MO 63341

---

AMC407031  
JIM TAYLOR II

---

Mining Claim Location Notice(s) – Amendment(s) Required

Pursuant to Title 43 Code of Federal Regulations (CFR) 3832.1, this office received your notices of location for recording mining claims. In accordance with 43 CFR 3832.12, the claims listed above cannot be accepted as filed and must be amended as noted below.

The claim is an irregular shape. You must describe placer claims by aliquot part and complete lots using the U.S. Public Land Survey System and its rectangular subdivisions (ie a 20 acre claim would be 1320 x 660) or a 60 claim would be 1320 X 1980). In all cases, the description must be as compact and regular in form as possible. The claim has an irregular shape. Per 43 Code of Federal Regulations 3832.12(c)(3)(ii) a location by 3 or 4 persons must fit within the exterior boundaries of 2 square 40-acre contiguous parcels. In all cases, the description must be as compact and regular in form as possible.

You must file an amendment for each claim listed above to correct the defects identified. There is a \$10 BLM processing fee for each amendment. We must receive the amendments within 30 days of your receipt of this decision. If the amendments are not received within the 30-day timeframe the mining claims will be declared null and void.



If additional information is required, please contact Tony Smith at 602-417-9355. Please include your AMC serial number(s) on all correspondence.

REBECCA HEICK

Rebecca Heick  
Group Administrator  
Lands and Minerals

TSmith:lm:081811

**NOTICE!!**

**These documents have been scanned!**

**Do not place un-scanned documents beneath this notice!**

**Do not remove this notice from this file!**

GPO Jacket No. 560-102  
Print Order 61540  
Rise Business Services, LLC  
Job=AZ15 5/16/2019



Box Number= AZ15059



Claim Begin-End: AMC407031-AMC407031

3 Transfers



AZ15059-18

AMC406356-AMC407176

**NO  
DOCUMENTS  
FOUND**

NO DOCUMENTS FOUND  
NO DOCUMENTS FOUND



**NOTICE!!**

**These documents have been scanned!**

**Do not place un-scanned documents beneath this notice!**

**Do not remove this notice from this file!**

GPO Jacket No. 560-102  
Print Order 61540  
Rise Business Services, LLC  
Job=AZ15 5/16/2019



Box Number= AZ15059



Claim Begin-End: AMC407031-AMC407031

4 Miscellaneous



AZ15059-18

AMC406356-AMC407176



**NO  
DOCUMENTS  
FOUND**

NO DOCUMENTS FOUND  
NO DOCUMENTS FOUND

**NOTICE!!**

**These documents have been scanned!**

**Do not place un-scanned documents beneath this notice!**

**Do not remove this notice from this file!**

GPO Jacket No. 560-102  
Print Order 61540  
Rise Business Services, LLC  
Job=AZ15 5/16/2019



Box Number= AZ15059



Claim Begin-End: AMC407031-AMC407031

5 Annual Filings



AZ15059-18

AMC406356-AMC407176

UNITED STATES  
DEPARTMENT OF THE INTERIOR  
BUREAU OF LAND MANAGEMENT

297  
*[Handwritten Signature]*

407031

MAINTENANCE FEE WAIVER CERTIFICATION

FORM APPROVED  
OMB NO. 1004-0114  
Expires: January 31, 2020

SEE INSTRUCTIONS ON PAGE 2

1. This small miner waiver is filed for the assessment year beginning on September 1, ~~2018~~ and ending on September 1, 2019
2. The undersigned and all related parties owned ten or fewer mining claims, mill, or tunnel sites located and maintained on Federal lands in the United States of America on September 1, 2019
3. The undersigned have performed the assessment work required by law for each mining claim listed prior to filing this waiver and understand that by filing this form, the undersigned must file an affidavit of assessment work with the Bureau of Land Management (BLM) by the December 30th following the filing of this waiver.
4. The undersigned understand that if the assessment work obligation has not yet come due under 30 U.S.C. 28 (for those claims in their first assessment year only), a notice of intent to hold reciting this condition must be recorded by the December 30th following the filing of this waiver.
5. The undersigned understand that mill and tunnel sites may also be listed on this waiver and be waived from payment of the maintenance fee, and that a notice of intent to hold for these sites is required to be filed with the BLM by the December 30th following the filing of this waiver.
6. The undersigned understand and acknowledge that pursuant to 43 U.S.C. 1212 and 18 U.S.C. 1001, the filing or recording of a false, fictitious, or fraudulent document with the BLM may result in a fine of up to \$250,000, a prison term not to exceed five years, or both.
7. The mining claims, mill or tunnel sites for which this waiver from payment of the maintenance fees is requested are:

CLAIM OR SITE NAME	BLM RECORDATION SERIAL NUMBER
1. JIM TAYLOR II ✓	AMC 407031
2.	
3.	
4.	
5.	
6.	
7.	
8.	
9.	
10.	

RECEIVED  
BLM AZ STATE OFFICE  
2019 AUG 19 P 3:19  
PHOENIX, ARIZONA

The owner(s) (claimants) of the above mining claims and sites are:

DAVID G. TAYLOR ✓ *[Signature]*  
 (Owner's Name - Please Print) (Owner's Signature)  
 4712 HILLTOP COURT FARMINGTON NM 87402  
 (Owner's Mailing Address) (City) (State) (Zip Code)

DIANNE Y. TAYLOR ✓ *[Signature]*  
 (Owner's Name - Please Print) (Owner's Signature)  
 4712 HILLTOP COURT FARMINGTON NM 87402  
 (Owner's Mailing Address) (City) (State) (Zip Code)

DAVID G. TAYLOR II ✓ *[Signature]*  
 (Owner's Name - Please Print) (Owner's Signature)  
 34 QUAIL SIDE COURT LAKE WYLLIE SC 29710  
 (Owner's Mailing Address) (City) (State) (Zip Code)

ENTERED SEP 09 2019  
 (Owner's Name - Please Print) *AS* (Owner's Signature)

NW: (Owner's Mailing Address) (City) (State) (Zip Code)



(Owner's Name - Please Print)	(Owner's Signature)
(Owner's Mailing Address)	(City) (State) (Zip Code)
(Owner's Name - Please Print)	(Owner's Signature)
(Owner's Mailing Address)	(City) (State) (Zip Code)
(Owner's Name - Please Print)	(Owner's Signature)
(Owner's Mailing Address)	(City) (State) (Zip Code)
(Owner's Name - Please Print)	(Owner's Signature)
(Owner's Mailing Address)	(City) (State) (Zip Code)

18 U.S.C. 1001 and 43 U.S.C. 1212 make it a crime for any person knowingly and willfully to make to any department or agency of the United States any false, fictitious or fraudulent statements or representations as to any matter within its jurisdiction.

**INSTRUCTIONS**

1. This certification is made under the provisions of 43 U.S.C. § 1744 and 30 U.S.C. §28-28k and the regulations thereunder (43 CFR Part 3830).
2. The claimant(s) must fill in the dates in paragraph 1 for the beginning and ending of the assessment year for which this waiver is sought.
3. The claimant(s) must fill in the date in paragraph 2 for the beginning of the assessment year for which this waiver is sought.
4. All claim and site names and BLM serial numbers must be listed for the mining claims, mill sites, and tunnel sites for which the waiver is sought.
5. All owners of the mining claims, mill sites, and tunnel sites and their addresses must be given.
6. This waiver form must be signed by all the claimants or their designated agent, in original form. If an agent is designated, a notarized designation of agent, signed by all of the claimants with proper address given, must be submitted with this waiver.
7. This form must be filed no later than September 1st for the upcoming assessment year in the BLM State Office where the mining claims or sites are recorded, or the waiver cannot be granted by the BLM. (Example: To obtain a waiver for the assessment year 2012, which begins on September 1, 2011, you must qualify for and file for a waiver no later than September 1, 2011, in the proper BLM State Office.)
8. For all mining claims which require assessment work, you must record an affidavit of labor on or before the December 30th immediately following the filing of this waiver. For all other mining claims or sites waived, you must record a notice of intent to hold on or before the December 30th immediately following the filing of this waiver.
9. Mill and tunnel sites may also be listed on this waiver and be waived from payment of the maintenance fee. A notice of intent to hold for these sites is required to be filed by the December 30th following the filing of this waiver.

*FOR OFFICIAL USE ONLY*



**AFFIDAVIT OF ANNUAL ASSESSMENT WORK**

407031

WHEN RECORDED, MAIL DOCUMENT TO:

NAME: DAVID G. TAYLOR  
ADDRESS: 4712 HILLTOP CT.  
FARMINGTON, NM  
CITY, STATE, ZIP: 87402

FOR COUNTY RECORDER'S USE

No. of Claims 1  
x \$10/claim  
Total due BLM \$ 10.00

TO ALL WHOM IT MAY CONCERN:

1. The undersigned certifies that at least \$100 per claim was expended for development, labor and improvements, or equivalent value added, as the annual assessment work for the assessment year ending September 1, 2018 for the following contiguous unpatented mining claim(s), located in the County of PIMA, in the State of ARIZONA.

BLM Serial No.	Name of Claim	Tp	Rg	Sec	Mer	County Recordation Book and Page No.	Date
407031	JIM TAYLOR II	17S	15E	25	GSR		

RECEIVED  
BLM AZ STATE OFFICE  
PHOENIX, ARIZONA  
2018 AUG 28 P 1:21  
RECEIVED  
BLM AZ STATE OFFICE  
PHOENIX, ARIZONA  
2018 SEP 13 P 1:37

ENTERED  
SEP 18 2018  
BY: BLM

A COPY ENTERED  
9/6/18

2. Type of labor and improvements (specify what was done and give the total value for that labor and improvement to show at least \$100 for each claim). If a geological, geochemical, or geophysical survey was performed, as per 30 U.S.C. 28-1, reference the title of the report of survey, give cost and date of the survey and report, and indicate it was filed with the County Recorder:

Description of Work Performed	Value of Work Performed	Date Work Was Performed
PROCESSED, TESTED AND SAMPLED ALLUVIAL SOILS AT SELECT LOCATIONS FOR PLACER GOLD UTILIZING ARTISANAL AND CASUAL METHODS AND EQUIPMENT	\$ 290.00	1-1-18 THRU 5-4-18

3. Name and mailing address of each person who performed the labor and improvements:

Name (please print)	Current Mailing Address (please print)
DAVID R. TAYLOR	4712 HILLTOP COURT
DANNIE Y. TAYLOR	FARMINGTON, N.M. 87402
DAVID R. TAYLOR II	34 QUAYSIDE COURT LAKE WYLYE, S.C. 29710

4. Name and mailing address of each person who holds and claims the subject mining claim(s) for the valuable minerals contained therein. Be sure to indicate if there is a change of address:

Name (please print)	Current Mailing Address (please print)
DAVID R. TAYLOR	4712 HILLTOP COURT
DANNIE Y. TAYLOR	FARMINGTON, N.M. 87402
DAVID R. TAYLOR II	4712 HILLTOP COURT
	FARMINGTON, N.M. 87402
	34 QUAYSIDE COURT
	LAKE WYLYE, S.C. 29710

5. The undersigned testifies that on the date of 5-4, 2018 all monuments required by law were erected upon the subject claim(s), and all notices required by law were posted on the subject claim(s) or copies thereof were in place, and at said date, each corner monument bore or contained



markings sufficient to appropriately designate the corner of the claim to which it pertains and the name of the claim(s).

I hereby certify under penalty of perjury under the laws of the State of NEW MEXICO that the foregoing statements are true and correct:

[Signature]  
(Signature of person responsible for above statement)

Date: 8-15-18

Title 18 U.S.C. 1001 and 43 U.S.C. 1212 make it a crime for any person knowingly and willfully to make to any department or agency of the United States any false, fictitious or fraudulent statements or representations as to any matter within its jurisdiction.

**Notary Block**

SUBSCRIBED AND SWORN TO before me, this 15<sup>th</sup> day of August 20 18

By: [Signature]  
(Signature of Affiant)

Title: Notary Public



OFFICIAL SEAL  
Alexander Natonabah  
NOTARY PUBLIC  
STATE OF NEW MEXICO  
My Commission Expires: 02/03/2019

My Commission Expires: 02/03/2019

**INSTRUCTIONS**

1. This is an optional form that may be used to satisfy the requirements for the Bureau of Land Management (BLM) under the provisions of 43 U.S.C. §1744 and 30 U.S.C. §28-28d and the regulations thereunder (43 CFR part 3835). Since local and State laws may vary, you should contact your local and State agencies where the claims are located to ensure all applicable laws and requirements are satisfied.
2. The claimant(s) must fill in the date in paragraph 1 for the applicable assessment year and the county and state where the claims are located.
3. All claim names, BLM serial numbers, legal descriptions, and original county recording information must be listed for the claims pertaining to this assessment notice.
4. The claimant(s) must complete paragraph 2 listing all labor or improvements which was performed on or did benefit the subject mining claims. The value and date of the labor or improvements must also be listed. The total amount of labor or improvements can be listed, but the total expenditure must equal at least \$100 for each claim.
5. The names and current mailing addresses of the person(s) performing the labor shall be listed in paragraph 3.
6. The name and current mailing address of each owner (claimant) of the claims shall be listed in paragraph 4. The mailing address shall be the owner's address and not the address of an agent or anyone representing the claimant. Be sure to note if there has been a change of address.
7. Paragraph 5 shall be completed to show the date it was verified that all monuments required by law were properly erected, all notices were posted, and that corners were appropriately designated for all claims listed.
8. An exact legible reproduction or duplicate (other than microfilm or other electronic media) of this affidavit or another type of affidavit of assessment work that you file or will file in the county where each claim is located, must be filed with the BLM on or before December 30 of the calendar year in which the assessment year ends. For mill or tunnel sites, a separate notice of intent to hold must be filed with the BLM on or before December 30. Requirements for filing a notice of intent to hold can be found at 43 CFR 3835.33.
9. A processing fee of \$10 for each claim listed must be remitted to the BLM along with this or any other affidavit of assessment work.

BLM LAND MANAGEMENT DISTRICT OFFICE  
PHOENIX, ARIZONA  
2018 AUG 28 P 1:10  
RECEIVED  
SEP 10 2018

**United States Department of the Interior**  
**Bureau of Land Management**  
 DIV OF LANDS, MINRLS & ENERGY  
 ONE N CENTRAL AVE  
 PHOENIX, AZ 85004 -4427  
 Phone: 602-417-9200

Receipt

No: 4248675

<b>Transaction #:</b> 4364157	
<b>Date of Transaction:</b> 08/29/2018	
<b>CUSTOMER:</b>	
DAVID G TAYLOR 4712 HILLTOP CT FARMINGTON, NM 87402-4566 US	

LINE #	QTY	DESCRIPTION	REMARKS	UNIT PRICE	TOTAL
1	1.00	LOCATABLE MINERALS / MINING CLAIMS- NOT NEW-UNADJUD, ONE AUTH NO. ONLY / MINING CLAIM MONEY RECEIVED CASES: AMC407031/\$10.00	POL 2018/1 WAV	- n/a -	10.00
<b>TOTAL:</b>					<b>\$10.00</b>

PAYMENT INFORMATION			
1	AMOUNT:	10.00	POSTMARKED: N/A
	TYPE:	CHECK	RECEIVED: 08/28/2018
	CHECK NO:	880	
	NAME:	TAYLOR, DAVID G 4712 HILLTOP CT FARMINGTON NM 87402-4566 US	

REMARKS
WAIVER IS EXPIRED/PLEASE FILL OUT NEW ONE AND RETURN ASAP/THANK YOU

This receipt was generated by the automated BLM Collections and Billing System and is a paper representation of a portion of the official electronic record contained therein.

RECEIVED  
 BLM AZ STATE OFFICE  
 2018 SEP 13 P 1:36  
 PHOENIX, ARIZONA



UNITED STATES  
DEPARTMENT OF THE INTERIOR  
BUREAU OF LAND MANAGEMENT

**MAINTENANCE FEE WAIVER CERTIFICATION**

SEE INSTRUCTIONS ON PAGE 2

attach to  
468  
AMC

**AMC407031**  
FORM APPROVED  
OMB NO. 1004-0114  
Expires: January 31, 2020

1. This small miner waiver is filed for the assessment year beginning on September 1, 2018 and ending on September 1, 2018
2. The undersigned and all related parties owned ten or fewer mining claims, mill, or tunnel sites located and maintained on Federal lands in the United States of America on September 1, 2018
3. The undersigned have performed the assessment work required by law for each mining claim listed prior to filing this waiver and understand that by filing this form, the undersigned must file an affidavit of assessment work with the Bureau of Land Management (BLM) by the December 30th following the filing of this waiver.
4. The undersigned understand that if the assessment work obligation has not yet come due under 30 U.S.C. 28 (for those claims in their first assessment year only), a notice of intent to hold reciting this condition must be recorded by the December 30th following the filing of this waiver.
5. The undersigned understand that mill and tunnel sites may also be listed on this waiver and be waived from payment of the maintenance fee, and that a notice of intent to hold for these sites is required to be filed with the BLM by the December 30th following the filing of this waiver.
6. The undersigned understand and acknowledge that pursuant to 43 U.S.C. 1212 and 18 U.S.C. 1001, the filing or recording of a false, fictitious, or fraudulent document with the BLM may result in a fine of up to \$250,000, a prison term not to exceed five years, or both.
7. The mining claims, mill or tunnel sites for which this waiver from payment of the maintenance fees is requested are:

CLAIM OR SITE NAME	BLM RECORDATION SERIAL NUMBER
1. <u>JIM TAYLOR II</u>	<u>AMC407031</u>
2.	
3.	
4.	
5.	
6.	
7.	
8.	
9.	
10.	

RECEIVED  
BLM AZ STATE OFFICE  
2018 SEP 17 P 2:47  
PHOENIX, ARIZONA

The owner(s) (claimants) of the above mining claims and sites are:

DAVID G. TAYLOR  
(Owner's Name - Please Print)  
4712 HILLTOP CT.  
(Owner's Mailing Address)

David Taylor  
(Owner's Signature)  
FARMINGTON NM 87402  
(City) (State) (Zip Code)

DIANNE Y. TAYLOR  
(Owner's Name - Please Print)  
4712 HILLTOP CT.  
(Owner's Mailing Address)

Dianne Taylor  
(Owner's Signature)  
FARMINGTON N.M. 87402  
(City) (State) (Zip Code)

DAVID G. TAYLOR II X  
(Owner's Name - Please Print)  
34 QUAYSIK CT  
(Owner's Mailing Address)

David G. Taylor II X  
(Owner's Signature)  
WAKE WYKIE SC. 29710  
(City) (State) (Zip Code)

\_\_\_\_\_  
(Owner's Name - Please Print)  
\_\_\_\_\_  
(Owner's Mailing Address)

\_\_\_\_\_  
(Owner's Signature)  
113  
(City) (State) (Zip Code)

(Continued on page 2)

INTERIOR  
SEP 20 2018  
BY: [Signature]

CORRECTED WAIVER

NW  
K

(Owner's Name - Please Print)	(Owner's Signature)		
(Owner's Mailing Address)	(City)	(State)	(Zip Code)
(Owner's Name - Please Print)	(Owner's Signature)		
(Owner's Mailing Address)	(City)	(State)	(Zip Code)
(Owner's Name - Please Print)	(Owner's Signature)		
(Owner's Mailing Address)	(City)	(State)	(Zip Code)
(Owner's Name - Please Print)	(Owner's Signature)		
(Owner's Mailing Address)	(City)	(State)	(Zip Code)

18 U.S.C. 1001 and 43 U.S.C. 1212 make it a crime for any person knowingly and willfully to make to any department or agency of the United States any false, fictitious or fraudulent statements or representations as to any matter within its jurisdiction.

**INSTRUCTIONS**

1. This certification is made under the provisions of 43 U.S.C. § 1744 and 30 U.S.C. §28-28k and the regulations thereunder (43 CFR Part 3830).
2. The claimant(s) must fill in the dates in paragraph 1 for the beginning and ending of the assessment year for which this waiver is sought.
3. The claimant(s) must fill in the date in paragraph 2 for the beginning of the assessment year for which this waiver is sought.
4. All claim and site names and BLM serial numbers must be listed for the mining claims, mill sites, and tunnel sites for which the waiver is sought.
5. All owners of the mining claims, mill sites, and tunnel sites and their addresses must be given.
6. This waiver form must be signed by all the claimants or their designated agent, in original form. If an agent is designated, a notarized designation of agent, signed by all of the claimants with proper address given, must be submitted with this waiver.
7. This form must be filed no later than September 1st for the upcoming assessment year in the BLM State Office where the mining claims or sites are recorded, or the waiver cannot be granted by the BLM. (Example: To obtain a waiver for the assessment year 2012, which begins on September 1, 2011, you must qualify for and file for a waiver no later than September 1, 2011, in the proper BLM State Office.)
8. For all mining claims which require assessment work, you must record an affidavit of labor on or before the December 30th immediately following the filing of this waiver. For all other mining claims or sites waived, you must record a notice of intent to hold on or before the December 30th immediately following the filing of this waiver.
9. Mill and tunnel sites may also be listed on this waiver and be waived from payment of the maintenance fee. A notice of intent to hold for these sites is required to be filed by the December 30th following the filing of this waiver.

**FOR OFFICIAL USE ONLY**



RECEIVED  
BLM AZ STATE OFFICE  
2010 SEP 17 P 2:47  
PHOENIX, ARIZONA

September 12, 2018

From: David G. Taylor, 4712 Hilltop Ct., Farmington, NM 87402

To: Bureau of Land Management, Attn: Claim Renewal, One North Central Ave., Ste. 800, Phoenix, AZ 85004

Reference: Maintenance Fee Waiver and Affidavit of Annual Work due prior to September 1, 2018,. AMC's #407031, Pima County, Arizona

Gentlemen,

Attached is our properly signed Maintenance Fee Waiver Certification form for the referenced claim Transaction #4364157. Please note, you are holding our previously submitted claim renewal document awaiting the completion of this form. We are submitting this at the direction of your staff member "Eugene", who has been very helpful throughout this process. Thank you for your assistance.

Respectfully,

  
David G. Taylor



Dianne Taylor  
4712 Hilltop Ct.  
Farmington, NM 87402

BLM  
CLAIM RENEWAL  
ONE NORTH CENTRAL A  
SUITE 800  
PHOENIX, AZ 85004

PHOENIX ARIZONA

2018 SEP 17 P 2:47

RECEIVED  
BLM AZ STATE OFFICE



**PRIORITY®**  
**★ MAIL ★**

**FLAT RATE ENVELOPE**  
ONE RATE ★ ANY WEIGHT\*

APPLY PRIORITY MAIL POSTAGE HERE



1006



85004

U.S. POSTAGE PAID  
PM 2-Day  
LAUGHLIN, NV  
89029  
SEP 15, 18  
AMOUNT

**\$6.70**

R2304W119697-08

RECEIVED  
BLM AZ STATE OFFICE  
2018 SEP 17 P 2:47  
PHOENIX, ARIZONA

EXPECTED DELIVERY DAY: 09/17/2018

\* For Intern

**USPS TRACKING NUMBER**



EP14H July 2013 Outer Dimension: 10 x 5

**PRIORITY®**  
★ MAIL ★

**FLAT RATE ENVELOPE**  
ONE RATE ★ ANY WEIGHT\*

*PRESS FIRMLY TO SEAL*



\* Domestic only.

*PRESS FIRMLY TO SEAL*

**PRIORITY®**  
★ MAIL ★



**DATE OF DELIVERY SPECIFIED\***



**USPS TRACKING™ INCLUDED\***



**INSURANCE INCLUDED\***



**PICKUP AVAILABLE**

\* Domestic only

**VISIT US AT [USPS.COM](http://USPS.COM)®**  
**ORDER FREE SUPPLIES**



EP14H July 2013


OD: 10 x 5



9505 5100 5973 8258 1258 71



Attached to #68



UNITED STATES  
DEPARTMENT OF THE INTERIOR  
BUREAU OF LAND MANAGEMENT  
**MAINTENANCE FEE WAIVER CERTIFICATION**

FORM APPROVED  
OMB NO. 1004-0114  
Expires: January 31, 2020

SEE INSTRUCTIONS ON PAGE 2

- This small miner waiver is filed for the assessment year beginning on September 1, 2018 and ending on September 1, 2018
- The undersigned and all related parties owned ten or fewer mining claims, mill, or tunnel sites located and maintained on Federal lands in the United States of America on September 1, 2018
- The undersigned have performed the assessment work required by law for each mining claim listed prior to filing this waiver and understand that by filing this form, the undersigned must file an affidavit of assessment work with the Bureau of Land Management (BLM) by the December 30th following the filing of this waiver.
- The undersigned understand that if the assessment work obligation has not yet come due under 30 U.S.C. 28 (for those claims in their first assessment year only), a notice of intent to hold reciting this condition must be recorded by the December 30th following the filing of this waiver.
- The undersigned understand that mill and tunnel sites may also be listed on this waiver and be waived from payment of the maintenance fee, and that a notice of intent to hold for these sites is required to be filed with the BLM by the December 30th following the filing of this waiver.
- The undersigned understand and acknowledge that pursuant to 43 U.S.C. 1212 and 18 U.S.C. 1001, the filing or recording of a false, fictitious, or fraudulent document with the BLM may result in a fine of up to \$250,000, a prison term not to exceed five years, or both.
- The mining claims, mill or tunnel sites for which this waiver from payment of the maintenance fees is requested are:

CLAIM OR SITE NAME	BLM RECORDATION SERIAL NUMBER
1. <u>TIM TAYLOR II</u>	<u>AMC 497031</u>
2.	
3.	
4.	
5.	
6.	
7.	
8.	
9.	
10.	

RECEIVED  
 BLM AZ STATE OFFICE  
 2018 SEP 13 P 4:31  
 PHOENIX, ARIZONA

The owner(s) (claimants) of the above mining claims and sites are:

DAVID G. TAYLOR  
(Owner's Name - Please Print)  
4712 HILLTOP COURT  
(Owner's Mailing Address)

David Taylor  
(Owner's Signature)  
FARMINGTON N.M. 87402  
(City) (State) (Zip Code)

DIANNE Y. TAYLOR  
(Owner's Name - Please Print)  
4712 HILLTOP COURT  
(Owner's Mailing Address)

Dianne Y. Taylor  
(Owner's Signature)  
FARMINGTON N.M. 87402  
(City) (State) (Zip Code)

DAVID G. TAYLOR II  
(Owner's Name - Please Print)  
34 QUAYSIDE COURT  
(Owner's Mailing Address)

David Taylor II  
(Owner's Signature)  
WAKEWYLLIE S.C. 29710  
(City) (State) (Zip Code)

\_\_\_\_\_  
(Owner's Name - Please Print)  
\_\_\_\_\_  
(Owner's Mailing Address)

\_\_\_\_\_  
(Owner's Signature)  
\_\_\_\_\_  
(City) (State) (Zip Code)



\_\_\_\_\_  
(Owner's Name - Please Print)

\_\_\_\_\_  
(Owner's Signature)

\_\_\_\_\_  
(Owner's Mailing Address)

\_\_\_\_\_  
(City) (State) (Zip Code)

\_\_\_\_\_  
(Owner's Name - Please Print)

\_\_\_\_\_  
(Owner's Signature)

\_\_\_\_\_  
(Owner's Mailing Address)

\_\_\_\_\_  
(City) (State) (Zip Code)

\_\_\_\_\_  
(Owner's Name - Please Print)

\_\_\_\_\_  
(Owner's Signature)

\_\_\_\_\_  
(Owner's Mailing Address)

\_\_\_\_\_  
(City) (State) (Zip Code)

\_\_\_\_\_  
(Owner's Name - Please Print)

\_\_\_\_\_  
(Owner's Signature)

\_\_\_\_\_  
(Owner's Mailing Address)

\_\_\_\_\_  
(City) (State) (Zip Code)

18 U.S.C. 1001 and 43 U.S.C. 1212 make it a crime for any person knowingly and willfully to make to any department or agency of the United States any false, fictitious or fraudulent statements or representations as to any matter within its jurisdiction.

INSTRUCTIONS

1. This certification is made under the provisions of 43 U.S.C. § 1744 and 30 U.S.C. §28-28k and the regulations thereunder (43 CFR Part 3830).
2. The claimant(s) must fill in the dates in paragraph 1 for the beginning and ending of the assessment year for which this waiver is sought.
3. The claimant(s) must fill in the date in paragraph 2 for the beginning of the assessment year for which this waiver is sought.
4. All claim and site names and BLM serial numbers must be listed for the mining claims, mill sites, and tunnel sites for which the waiver is sought.
5. All owners of the mining claims, mill sites, and tunnel sites and their addresses must be given.
6. This waiver form must be signed by all the claimants or their designated agent, in original form. If an agent is designated, a notarized designation of agent, signed by all of the claimants with proper address given, must be submitted with this waiver.
7. This form must be filed no later than September 1st for the upcoming assessment year in the BLM State Office where the mining claims or sites are recorded, or the waiver cannot be granted by the BLM. (Example: To obtain a waiver for the assessment year 2012, which begins on September 1, 2011, you must qualify for and file for a waiver no later than September 1, 2011, in the proper BLM State Office.)
8. For all mining claims which require assessment work, you must record an affidavit of labor on or before the December 30th immediately following the filing of this waiver. For all other mining claims or sites waived, you must record a notice of intent to hold on or before the December 30th immediately following the filing of this waiver.
9. Mill and tunnel sites may also be listed on this waiver and be waived from payment of the maintenance fee. A notice of intent to hold for these sites is required to be filed by the December 30th following the filing of this waiver.

FOR OFFICIAL USE ONLY



UNITED STATES  
DEPARTMENT OF THE INTERIOR  
BUREAU OF LAND MANAGEMENT

MAINTENANCE FEE WAIVER CERTIFICATION

FORM APPROVED  
OMB NO. 1004-0114  
Expires: October 31, 2016

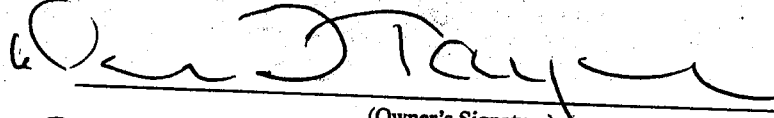


SEE INSTRUCTIONS ON PAGE 2

1. This small miner waiver is filed for the assessment year beginning on September 1, 2018 and ending on September 1, 2019
2. The undersigned and all related parties owned ten or fewer mining claims, mill, or tunnel sites located and maintained on Federal lands in the United States of America on September 1, 2018
3. The undersigned have performed the assessment work required by law for each mining claim listed prior to filing this waiver and understand that by filing this for the undersigned must file an affidavit of assessment work with the Bureau of Land Management (BLM) by the December 30th following the filing of this waiver.
4. The undersigned understand that if the assessment work obligation has not yet come due under 30 U.S.C. 28 (for those claims in their first assessment year only), a notice of intent to hold reciting this condition must be recorded by the December 30th following the filing of this waiver.
5. The undersigned understand that mill and tunnel sites may also be listed on this waiver and be waived from payment of the maintenance fee, and that a notice of intent to hold for these sites is required to be filed with the BLM by the December 30th following the filing of this waiver.
6. The undersigned understand and acknowledge that pursuant to 43 U.S.C. 1212 and 18 U.S.C. 1001, the filing or recording of a false, fictitious, or fraudulent document with the BLM may result in a fine of up to \$250,000, a prison term not to exceed five years, or both.
7. The mining claims, mill or tunnel sites for which this waiver from payment of the maintenance fees is requested are:

CLAIM OR SITE NAME	BLM RECORDATION SERIAL NUMBER
1. JIM TAYLOR II	AMC 407031
2.	
3.	
4.	
5.	
6.	
7.	
8.	
9.	
10.	

RECEIVED  
 BLM AZ STATE OFFICE  
 2018 AUG 28 P 1:10  
 PHOENIX, ARIZONA

The owner(s) (claimants) of the above mining claims and sites are:

DAVID G. TAYLOR <small>(Owner's Name - Please Print)</small> 4712 HILLTOP COURT <small>(Owner's Mailing Address)</small>	 <small>(Owner's Signature)</small> FARMINGTON NM 87402 <small>(City) (State) (Zip Code)</small>
DIANNE Y. TAYLOR <small>(Owner's Name - Please Print)</small> 4712 HILLTOP COURT <small>(Owner's Mailing Address)</small>	 <small>(Owner's Signature)</small> FARMINGTON NM 87402 <small>(City) (State) (Zip Code)</small>
DAVID G. TAYLOR II <small>(Owner's Name - Please Print)</small> 34 QUAYSIDE COURT <small>(Owner's Mailing Address)</small>	 <small>(Owner's Signature)</small> LAKEWYLIE NM 87402 <small>(City) (State) (Zip Code)</small>
_____ <small>(Owner's Name - Please Print)</small> _____ <small>(Owner's Mailing Address)</small>	_____ <small>(Owner's Signature)</small> _____ <small>(City) (State) (Zip Code)</small>

RECEIVED  
 BLM AZ STATE OFFICE  
 2018 SEP 1 P 1:37  
 PHOENIX, ARIZONA

(Owner's Name - Please Print)

(Owner's Signature)

(Owner's Mailing Address)

(City)

(State)

(Zip Code)

(Owner's Name - Please Print)

(Owner's Signature)

(Owner's Mailing Address)

(City)

(State)

(Zip Code)

(Owner's Name - Please Print)

(Owner's Signature)

(Owner's Mailing Address)

(City)

(State)

(Zip Code)

(Owner's Name - Please Print)

(Owner's Signature)

(Owner's Mailing Address)

(City)

(State)

(Zip Code)

18 U.S.C. 1001 and 43 U.S.C. 1212 make it a crime for any person knowingly and willfully to make to any department or agency of the United States any false, fictitious or fraudulent statements or representations as to any matter within its jurisdiction.

INSTRUCTIONS

1. This certification is made under the provisions of 43 U.S.C. § 1744 and 30 U.S.C. § 28-28k and the regulations thereunder (43 CFR Part 3830).
2. The claimant(s) must fill in the dates in paragraph 1 for the beginning and ending of the assessment year for which this waiver is sought.
3. The claimant(s) must fill in the date in paragraph 2 for the beginning of the assessment year for which this waiver is sought.
4. All claim and site names and BLM serial numbers must be listed for the mining claims, mill sites, and tunnel sites for which the waiver is sought.
5. All owners of the mining claims, mill sites, and tunnel sites and their addresses must be given.
6. This waiver form must be signed by all the claimants or their designated agent, in original form. If an agent is designated, a notarized designation of agent, signed by all of the claimants with proper address given, must be submitted with this waiver.
7. This form must be filed no later than September 1st for the upcoming assessment year in the BLM State Office where the mining claims or sites are recorded, or the waiver cannot be granted by the BLM. (Example: To obtain a waiver for the assessment year 2012, which begins on September 1, 2011, you must qualify for and file for a waiver no later than September 1, 2011, in the proper BLM State Office.)
8. For all mining claims which require assessment work, you must record an affidavit of labor on or before the December 30th immediately following the filing of this waiver. For all other mining claims or sites waived, you must record a notice of intent to hold on or before the December 30th immediately following the filing of this waiver.
9. Mill and tunnel sites may also be listed on this waiver and be waived from payment of the maintenance fee. A notice of intent to hold for these sites is required to be filed by the December 30th following the filing of this waiver.

FOR OFFICIAL USE ONLY

RECEIVED  
BLM AZ STATE OFFICE

2018 AUG 28 P 1:10

PHOENIX, ARIZONA

August 15, 2018

From: David G. Taylor, 4712 Hilltop Ct., Farmington, NM 87402


To: Bureau of Land Management, Attn: Claim Renewal, One North Central Ave., Ste. 800, Phoenix, AZ 85004

Reference: Maintenance Fee Waiver and Affidavit of Annual Work due prior to September 1, 2018. AMC's #407031, Pima County, Arizona

Gentlemen,

Enclosed are the following signed forms required for our continued ownership of the referenced claims: 1) Maintenance Fee Waiver Certification. 2) Affidavit of Performance of Annual Work. 3) Check in the amount of \$10.00. If you require additional assistance, please call us at (314) 808-5858. Thank you for your assistance.

Respectfully,



David G. Taylor

RECEIVED  
BLM AZ STATE OFFICE

2018 SEP 13 P 1:37

PHOENIX, ARIZONA

**United States Department of the Interior**  
**Bureau of Land Management**  
 DIV OF LANDS, MINRLS & ENERGY  
 ONE N CENTRAL AVE  
 PHOENIX, AZ 85004 -4427  
 Phone: 602-417-9200

Receipt

No: 4248675

<b>Transaction #:</b> 4364157	
<b>Date of Transaction:</b> 08/29/2018	
<b>CUSTOMER:</b>	
DAVID G TAYLOR 4712 HILLTOP CT FARMINGTON, NM 87402-4566 US	

LINE #	QTY	DESCRIPTION	REMARKS	UNIT PRICE	TOTAL
1	1.00	LOCATABLE MINERALS / MINING CLAIMS- NOT NEW-UNADJUD, ONE AUTH NO. ONLY / MINING CLAIM MONEY RECEIVED CASES: AMC407031/\$10.00	POL 2018/1 WAV	- n/a -	10.00
<b>TOTAL:</b>					<b>\$10.00</b>

PAYMENT INFORMATION			
1	AMOUNT:	10.00	POSTMARKED: N/A
	TYPE:	CHECK	RECEIVED: 08/28/2018
	CHECK NO:	880	
	NAME:	TAYLOR, DAVID G 4712 HILLTOP CT FARMINGTON NM 87402-4566 US	

REMARKS
WAIVER IS EXPIRED/PLEASE FILL OUT NEW ONE AND RETURN ASAP/THANK YOU

This receipt was generated by the automated BLM Collections and Billing System and is a paper representation of a portion of the official electronic record contained therein.

RECEIVED  
BLM AZ STATE OFFICE  
2018 SEP 13 P 1:36  
PHOENIX, ARIZONA



RECEIVED  
BLM AZ STATE OFFICE

2018 SEP 13 P 1:36

PHOENIX, ARIZONA

September 11, 2018

From: David G. Taylor, 4712 Hilltop Ct., Farmington, NM 87402


To: Bureau of Land Management, Attn: Claim Renewal, One North Central Ave., Ste. 800, Phoenix, AZ 85004

Reference: Maintenance Fee Waiver and Affidavit of Annual Work due prior to September 1, 2018,. AMC's #407031, Pima County, Arizona

Gentlemen,

Attached are original documents we received back from you indicating to "please fill out and return updated expired waiver" for transaction #4364157. The new waiver has been completed by us and is attached. Please note, I called your office in early July and they advised me that the older form would be acceptable. They did not advise me that there was a new form. Hopefully this updated information will fulfill your needs.

Respectfully,

  
David G. Taylor


**PRIORITY®**  
**★ MAIL ★**

**FLAT RATE ENVELOPE**  
ONE RATE ★ ANY WEIGHT\*

APPLY PRIORITY MAIL POSTAGE HERE



1006



85004

U.S. POSTAGE PAID  
PM 2-Day  
FLORA VISTA, NM  
87415  
SEP 11, 18  
AMOUNT


**\$6.70**

R2304Y122723-02

RECEIVED  
BLM AZ STATE OFFICE  
2018 SEP 13 P 1:36  
PHOENIX, ARIZONA.

EXPECTED DELIVERY DAY: 09/13/2018

USPS TRACKING NUMBER



EP14H July 2013 Outer Dimension: 10 x 5

# PRIORITY<sup>®</sup>

## FLAT RATE ENVELOPE

ONE RATE ★ ANY WEIGHT\*

\* Domestic only.

TRACKED\*  
★ ★ ★  
INSURED\*

**PRIORITY<sup>®</sup>**  
★ MAIL ★  
PRESS FIRMLY TO SEAL

This product is for use with Priority Mail.<sup>®</sup>  
Misuse may be a violation of federal law.  
This label is not for resale.

**PRIORITY<sup>®</sup>**  
★ MAIL ★

PRESS FIRMLY TO SEAL

**PRIORITY<sup>®</sup>**  
★ MAIL ★

This product is for use with Priority Mail.<sup>®</sup>  
Misuse may be a violation of federal law.  
This label is not for resale.

VISIT US AT USPS.COM<sup>®</sup>  
Label 106A, Jan 2015



# PRIORITY<sup>®</sup>

# ★ MAIL ★

VISIT US AT USPS.COM<sup>®</sup>  
Label 106A, Jan 2015



# UNITED STATES<sup>®</sup>

# POSTAL SERVICE<sup>®</sup>

VISIT US AT USPS.COM<sup>®</sup>  
Label 106A, Jan 2015



- DATE OF DELIVERY SPECIFIED\*
- USPS TRACKING<sup>™</sup> INCLUDED\*
- INSURANCE INCLUDED\*
- PICKUP AVAILABLE

\* Domestic only

VISIT US AT USPS.COM<sup>®</sup>  
ORDER FREE SUPPLIES ONLINE

EP14H July 2013  
OD: 10 x 5



PS00001000064

This packaging is the property of the U.S. Postal Service and is provided solely for use in sending Priority Mail<sup>®</sup> and is not to be resold. Misuse may be a violation of federal law. This packaging is not for resale.

EP14H U.S. Postal Service, July 2013. All rights reserved.

9505 5123 8971 8254 1562 93



Dianne Taylor  
4712 Hilltop Ct.  
Farmington, NM 87402

RECEIVED  
BLM AZ STATE OFFICE  
2018 SEP 13 P 1:36  
PHOENIX, ARIZONA

BLM  
CLAIM RENEWAL  
ONE NORTH CENTRAL AVE.  
SUITE 800  
PHOENIX, AZ 85004



UNITED STATES  
DEPARTMENT OF THE INTERIOR  
BUREAU OF LAND MANAGEMENT

468  
*[Handwritten signature]*

AMC 407031

MAINTENANCE FEE WAIVER CERTIFICATION

FORM APPROVED  
OMB NO. 1004-0114  
Expires: October 31, 2016

SEE INSTRUCTIONS ON PAGE 2

- This small miner waiver is filed for the assessment year beginning on September 1, 2018 and ending on September 1, 2018
- The undersigned and all related parties owned ten or fewer mining claims, mill, or tunnel sites located and maintained on Federal lands in the United States of America on September 1, 2018
- The undersigned have performed the assessment work required by law for each mining claim listed prior to filing this waiver and understand that by filing this form, the undersigned must file an affidavit of assessment work with the Bureau of Land Management (BLM) by the December 30th following the filing of this waiver.
- The undersigned understand that if the assessment work obligation has not yet come due under 30 U.S.C. 28 (for those claims in their first assessment year only), a notice of intent to hold reciting this condition must be recorded by the December 30th following the filing of this waiver.
- The undersigned understand that mill and tunnel sites may also be listed on this waiver and be waived from payment of the maintenance fee, and that a notice of intent to hold for these sites is required to be filed with the BLM by the December 30th following the filing of this waiver.
- The undersigned understand and acknowledge that pursuant to 43 U.S.C. 1212 and 18 U.S.C. 1001, the filing or recording of a false, fictitious, or fraudulent document with the BLM may result in a fine of up to \$250,000, a prison term not to exceed five years, or both.
- The mining claims, mill or tunnel sites for which this waiver from payment of the maintenance fees is requested are:

CLAIM OR SITE NAME	BLM RECORDATION SERIAL NUMBER
1. JIM TAYLOR II	AMC 407031 (910)
2.	
3.	
4.	
5.	
6.	
7.	
8.	
9.	
10.	

RECEIVED  
BLM AZ STATE OFFICE  
2018 AUG 28 P 1:10  
PHOENIX, ARIZONA

The owner(s) (claimants) of the above mining claims and sites are:

DAVID G. TAYLOR  
(Owner's Name - Please Print)

*[Signature]*  
(Owner's Signature)

4712 HILLTOP COURT  
(Owner's Mailing Address)

FARMINGTON N.M. 87402  
(City) (State) (Zip Code)

DIANNE Y. TAYLOR  
(Owner's Name - Please Print)

*[Signature]*  
(Owner's Signature)

4712 HILLTOP COURT  
(Owner's Mailing Address)

FARMINGTON N.M. 87402  
(City) (State) (Zip Code)

DAVID G. TAYLOR II  
(Owner's Name - Please Print)

*[Signature]*  
(Owner's Signature)

34 QUAYSIDE COURT  
(Owner's Mailing Address)

LAKEWYLLIE S.C. 29710  
(City) (State) (Zip Code)

(Owner's Name - Please Print)

(Owner's Signature)

(Owner's Mailing Address)

(City) (State) (Zip Code)

247 8483  
ENTERED  
SEP 10 2018  
BY: *[Signature]*

NW  
*[Handwritten mark]*

(Owner's Name - Please Print)

(Owner's Signature)

(Owner's Mailing Address)

(City)

(State)

(Zip Code)

(Owner's Name - Please Print)

(Owner's Signature)

(Owner's Mailing Address)

(City)

(State)

(Zip Code)

(Owner's Name - Please Print)

(Owner's Signature)

(Owner's Mailing Address)

(City)

(State)

(Zip Code)

(Owner's Name - Please Print)

(Owner's Signature)

(Owner's Mailing Address)

(City)

(State)

(Zip Code)

18 U.S.C. 1001 and 43 U.S.C. 1212 make it a crime for any person knowingly and willfully to make to any department or agency of the United States any false, fictitious or fraudulent statements or representations as to any matter within its jurisdiction.

#### INSTRUCTIONS

1. This certification is made under the provisions of 43 U.S.C. § 1744 and 30 U.S.C. §28-28k and the regulations thereunder (43 CFR Part 3830).
2. The claimant(s) must fill in the dates in paragraph 1 for the beginning and ending of the assessment year for which this waiver is sought.
3. The claimant(s) must fill in the date in paragraph 2 for the beginning of the assessment year for which this waiver is sought.
4. All claim and site names and BLM serial numbers must be listed for the mining claims, mill sites, and tunnel sites for which the waiver is sought.
5. All owners of the mining claims, mill sites, and tunnel sites and their addresses must be given.
6. This waiver form must be signed by all the claimants or their designated agent, in original form. If an agent is designated, a notarized designation of agent, signed by all of the claimants with proper address given, must be submitted with this waiver.
7. This form must be filed no later than September 1st for the upcoming assessment year in the BLM State Office where the mining claims or sites are recorded, or the waiver cannot be granted by the BLM. (Example: To obtain a waiver for the assessment year 2012, which begins on September 1, 2011, you must qualify for and file for a waiver no later than September 1, 2011, in the proper BLM State Office.)
8. For all mining claims which require assessment work, you must record an affidavit of labor on or before the December 30th immediately following the filing of this waiver. For all other mining claims or sites waived, you must record a notice of intent to hold on or before the December 30th immediately following the filing of this waiver.
9. Mill and tunnel sites may also be listed on this waiver and be waived from payment of the maintenance fee. A notice of intent to hold for these sites is required to be filed by the December 30th following the filing of this waiver.

FOR OFFICIAL USE ONLY



Attach # 469

AMC 407031

UNITED STATES  
DEPARTMENT OF THE INTERIOR  
BUREAU OF LAND MANAGEMENT  
**MAINTENANCE FEE WAIVER CERTIFICATION**

FORM APPROVED  
OMB NO. 1004-0114  
Expires: January 31, 2020

SEE INSTRUCTIONS ON PAGE 2

- This small miner waiver is filed for the assessment year beginning on September 1, 2018 and ending on September 1, 2018
- The undersigned and all related parties owned ten or fewer mining claims, mill, or tunnel sites located and maintained on Federal lands in the United States of America on September 1, 2018
- The undersigned have performed the assessment work required by law for each mining claim listed prior to filing this waiver and understand that by filing this form, the undersigned must file an affidavit of assessment work with the Bureau of Land Management (BLM) by the December 30th following the filing of this waiver.
- The undersigned understand that if the assessment work obligation has not yet come due under 30 U.S.C. 28 (for those claims in their first assessment year only), a notice of intent to hold reciting this condition must be recorded by the December 30th following the filing of this waiver.
- The undersigned understand that mill and tunnel sites may also be listed on this waiver and be waived from payment of the maintenance fee, and that a notice of intent to hold for these sites is required to be filed with the BLM by the December 30th following the filing of this waiver.
- The undersigned understand and acknowledge that pursuant to 43 U.S.C. 1212 and 18 U.S.C. 1001, the filing or recording of a false, fictitious, or fraudulent document with the BLM may result in a fine of up to \$250,000, a prison term not to exceed five years, or both.
- The mining claims, mill or tunnel sites for which this waiver from payment of the maintenance fees is requested are:

CLAIM OR SITE NAME	BLM RECORDATION SERIAL NUMBER
1. JIM TAYLOR II	AMC 407031
2.	
3.	
4.	
5.	
6.	
7.	
8.	
9.	
10.	

RECEIVED  
BLM AZ STATE OFFICE  
2018 SEP 13 P 1:31  
PHOENIX, ARIZONA

The owner(s) (claimants) of the above mining claims and sites are:

DAVID G. TAYLOR  
(Owner's Name - Please Print)  
4712 HILLTOP COURT  
(Owner's Mailing Address)

*David Taylor*  
(Owner's Signature)  
FARMINGTON, N.M. 87402  
(City) (State) (Zip Code)

DIANNE Y. TAYLOR  
(Owner's Name - Please Print)  
4712 HILLTOP COURT  
(Owner's Mailing Address)

*Dianne Y. Taylor*  
(Owner's Signature)  
FARMINGTON, N.M. 87402  
(City) (State) (Zip Code)

DAVID G. TAYLOR II  
(Owner's Name - Please Print)  
34 QUAYSIDE COURT  
(Owner's Mailing Address)

*David Taylor II*  
(Owner's Signature)  
WAKEFIELD, N.M. 87402  
(City) (State) (Zip Code)

(Owner's Name - Please Print)  
(Owner's Mailing Address)

(Owner's Signature)  
(City) (State) (Zip Code)

RECEIVED  
BLM AZ STATE OFFICE  
2018 SEP 20 P 2:44  
PHOENIX, ARIZONA

(Owner's Name - Please Print)	(Owner's Signature)		
(Owner's Mailing Address)	(City)	(State)	(Zip Code)
(Owner's Name - Please Print)	(Owner's Signature)		
(Owner's Mailing Address)	(City)	(State)	(Zip Code)
(Owner's Name - Please Print)	(Owner's Signature)		
(Owner's Mailing Address)	(City)	(State)	(Zip Code)
(Owner's Name - Please Print)	(Owner's Signature)		
(Owner's Mailing Address)	(City)	(State)	(Zip Code)

18 U.S.C. 1001 and 43 U.S.C. 1212 make it a crime for any person knowingly and willfully to make to any department or agency of the United States any false, fictitious or fraudulent statements or representations as to any matter within its jurisdiction.

**INSTRUCTIONS**

1. This certification is made under the provisions of 43 U.S.C. § 1744 and 30 U.S.C. §28-28k and the regulations thereunder (43 CFR Part 3830).
2. The claimant(s) must fill in the dates in paragraph 1 for the beginning and ending of the assessment year for which this waiver is sought.
3. The claimant(s) must fill in the date in paragraph 2 for the beginning of the assessment year for which this waiver is sought.
4. All claim and site-names and BLM serial numbers must be listed for the mining claims, mill sites, and tunnel sites for which the waiver is sought.
5. All owners of the mining claims, mill sites, and tunnel sites and their addresses must be given.
6. This waiver form must be signed by all the claimants or their designated agent, in original form. If an agent is designated, a notarized designation of agent, signed by all of the claimants with proper address given, must be submitted with this waiver.
7. This form must be filed no later than September 1st for the upcoming assessment year in the BLM State Office where the mining claims or sites are recorded, or the waiver cannot be granted by the BLM. (Example: To obtain a waiver for the assessment year 2012, which begins on September 1, 2011, you must qualify for and file for a waiver no later than September 1, 2011, in the proper BLM State Office.)
8. For all mining claims which require assessment work, you must record an affidavit of labor on or before the December 30th immediately following the filing of this waiver. For all other mining claims or sites waived, you must record a notice of intent to hold on or before the December 30th immediately following the filing of this waiver.
9. Mill and tunnel sites may also be listed on this waiver and be waived from payment of the maintenance fee. A notice of intent to hold for these sites is required to be filed by the December 30th following the filing of this waiver.

**FOR OFFICIAL USE ONLY**



**MAINTENANCE FEE WAIVER CERTIFICATION**

FORM APPROVED  
OMB NO. 1004-0114  
Expires: October 31, 2016

SEE INSTRUCTIONS ON PAGE 2

- This small miner waiver is filed for the assessment year beginning on September 1, 2013 and ending on September 1, 2018
- The undersigned and all related parties owned ten or fewer mining claims, mill, or tunnel sites located and maintained on Federal lands in the United States of America on September 1, 2013
- The undersigned have performed the assessment work required by law for each mining claim listed prior to filing this waiver and understand that by filing this form, the undersigned must file an affidavit of assessment work with the Bureau of Land Management (BLM) by the December 30th following the filing of this waiver.
- The undersigned understand that if the assessment work obligation has not yet come due under 30 U.S.C. 28 (for those claims in their first assessment year only), a notice of intent to hold reciting this condition must be recorded by the December 30th following the filing of this waiver.
- The undersigned understand that mill and tunnel sites may also be listed on this waiver and be waived from payment of the maintenance fee, and that a notice of intent to hold for these sites is required to be filed with the BLM by the December 30th following the filing of this waiver.
- The undersigned understand and acknowledge that pursuant to 43 U.S.C. 1212 and 18 U.S.C. 1001, the filing or recording of a false, fictitious, or fraudulent document with the BLM may result in a fine of up to \$250,000, a prison term not to exceed five years, or both.
- The mining claims, mill or tunnel sites for which this waiver from payment of the maintenance fees is requested are:

CLAIM OR SITE NAME	BLM RECORDATION SERIAL NUMBER
1. JIM TAYLOR II	AMC 407031
2.	
3.	
4.	
5.	
6.	
7.	
8.	
9.	
10.	

RECEIVED  
BLM AZ STATE OFFICE  
2018 AUG 28 P 1:10  
PHOENIX, ARIZONA

The owner(s) (claimants) of the above mining claims and sites are:

DAVID G. TAYLOR  
(Owner's Name - Please Print)

4712 HILLTOP COURT  
(Owner's Mailing Address)

*David G. Taylor*  
(Owner's Signature)

FARMINGTON NM 87402  
(City) (State) (Zip Code)

DIANNE Y. TAYLOR  
(Owner's Name - Please Print)

4712 HILLTOP COURT  
(Owner's Mailing Address)

*Dianne Y. Taylor*  
(Owner's Signature)

FARMINGTON NM 87402  
(City) (State) (Zip Code)

DAVID G. TAYLOR II  
(Owner's Name - Please Print)

34 QUAYSIDE COURT  
(Owner's Mailing Address)

*David G. Taylor II*  
(Owner's Signature)

LAKEWYLLIE AZ 85029  
(City) (State) (Zip Code)

(Owner's Name - Please Print)

(Owner's Mailing Address)

(Owner's Signature)

(City)

(State)

(Zip Code)

RECEIVED  
BLM AZ STATE OFFICE  
2018 SEP 20 P 1:11  
PHOENIX, ARIZONA

\_\_\_\_\_  
(Owner's Name - Please Print)

\_\_\_\_\_  
(Owner's Signature)

\_\_\_\_\_  
(Owner's Mailing Address)

\_\_\_\_\_  
(City)

\_\_\_\_\_  
(State)

\_\_\_\_\_  
(Zip Code)

\_\_\_\_\_  
(Owner's Name - Please Print)

\_\_\_\_\_  
(Owner's Signature)

\_\_\_\_\_  
(Owner's Mailing Address)

\_\_\_\_\_  
(City)

\_\_\_\_\_  
(State)

\_\_\_\_\_  
(Zip Code)

\_\_\_\_\_  
(Owner's Name - Please Print)

\_\_\_\_\_  
(Owner's Signature)

\_\_\_\_\_  
(Owner's Mailing Address)

\_\_\_\_\_  
(City)

\_\_\_\_\_  
(State)

\_\_\_\_\_  
(Zip Code)

\_\_\_\_\_  
(Owner's Name - Please Print)

\_\_\_\_\_  
(Owner's Signature)

\_\_\_\_\_  
(Owner's Mailing Address)

\_\_\_\_\_  
(City)

\_\_\_\_\_  
(State)

\_\_\_\_\_  
(Zip Code)

18 U.S.C. 1001 and 43 U.S.C. 1212 make it a crime for any person knowingly and willfully to make to any department or agency of the United States any false, fictitious or fraudulent statements or representations as to any matter within its jurisdiction.

#### INSTRUCTIONS

1. This certification is made under the provisions of 43 U.S.C. § 1744 and 30 U.S.C. §28-28k and the regulations thereunder (43 CFR Part 3830).
2. The claimant(s) must fill in the dates in paragraph 1 for the beginning and ending of the assessment year for which this waiver is sought.
3. The claimant(s) must fill in the date in paragraph 2 for the beginning of the assessment year for which this waiver is sought.
4. All claim and site names and BLM serial numbers must be listed for the mining claims, mill sites, and tunnel sites for which the waiver is sought.
5. All owners of the mining claims, mill sites, and tunnel sites and their addresses must be given.
6. This waiver form must be signed by all the claimants or their designated agent, in original form. If an agent is designated, a notarized designation of agent, signed by all of the claimants with proper address given, must be submitted with this waiver.
7. This form must be filed no later than September 1st for the upcoming assessment year in the BLM State Office where the mining claims or sites are recorded, or the waiver cannot be granted by the BLM. (Example: To obtain a waiver for the assessment year 2012, which begins on September 1, 2011, you must qualify for and file for a waiver no later than September 1, 2011, in the proper BLM State Office.)
8. For all mining claims which require assessment work, you must record an affidavit of labor on or before the December 30th immediately following the filing of this waiver. For all other mining claims or sites waived, you must record a notice of intent to hold on or before the December 30th immediately following the filing of this waiver.
9. Mill and tunnel sites may also be listed on this waiver and be waived from payment of the maintenance fee. A notice of intent to hold for these sites is required to be filed by the December 30th following the filing of this waiver.

FOR OFFICIAL USE ONLY



**AFFIDAVIT OF ANNUAL ASSESSMENT WORK**

WHEN RECORDED, MAIL DOCUMENT TO:

NAME: DAVID G. TAYLOR  
 ADDRESS: 4712 HILLTOP CT.  
FARMINGTON, NM  
 CITY, STATE, ZIP: 87402

FOR COUNTY RECORDER'S USE

No. of Claims 1  
 x \$10/claim  
 Total due BLM \$ 10.00

TO ALL WHOM IT MAY CONCERN:

- The undersigned certifies that at least \$100 per claim was expended for development, labor and improvements, or equivalent value added, as the annual assessment work for the assessment year ending September 1, 2018 for the following contiguous unpatented mining claim(s), located in the County of PIMA, in the State of ARIZONA.

BLM Serial No.	Name of Claim	Tp	Rg	Sec	Mer	County	Book and Page No.	Date
407031	JIM TAYLOR II	URS	15E	25	GR	PHOENIX, ARIZONA		

RECEIVED  
 BLM AZ STATE OFFICE  
 PHOENIX, ARIZONA  
 2018 SEP 20 P 2:44  
 RECEIVED  
 BLM AZ STATE OFFICE  
 PHOENIX, ARIZONA  
 2018 AUG 28 P 1:11  
 RECEIVED  
 BLM AZ STATE OFFICE  
 PHOENIX, ARIZONA  
 2018 SEP 13 P 1:37

2. Type of labor and improvements (specify what was done and give the total value for that labor and improvement to show at least \$100 for each claim). If a geological, geochemical, or geophysical survey was performed, as per 30 U.S.C. 28-1, reference the title of the report of survey, give cost and date of the survey and report, and indicate it was filed with the County Recorder:

Description of Work Performed	Value of Work Performed	Date Work Was Performed
PROCESSED, TESTED AND SAMPLED	\$ 290.00	1-1-18
ALLUVIAL SOILS AT SELECT LOC-		THRU
ATIONS FOR PLACER GOLD MIN-		5-4-18
ING ARTISANAL AND CASUAL		
METHODS AND EQUIPMENT		

3. Name and mailing address of each person who performed the labor and improvements:

Name (please print)	Current Mailing Address (please print)
DAVID R. TAYLOR	4712 HILLTOP COURT
DANNIE Y. TAYLOR	DARMINGTON, N.M. 87402
DAVID R. TAYLOR II	34 QUAYSIDE COURT
	LAKE WYLLIE, S.C. 29701

4. Name and mailing address of each person who holds and claims the subject mining claim(s) for the valuable minerals contained therein. Be sure to indicate if there is a change of address:

Name (please print)	Current Mailing Address (please print)
DAVID R. TAYLOR	4712 HILLTOP COURT
DANNIE Y. TAYLOR	DARMINGTON, N.M. 87402
DANNIE Y. TAYLOR	4712 HILLTOP COURT
DANNIE Y. TAYLOR	DARMINGTON, N.M. 87402
DAVID R. TAYLOR II	34 QUAYSIDE COURT
	LAKE WYLLIE, S.C. 29701

5. The undersigned testifies that on the date of 5-4, 2018 all monuments required by law were erected upon the subject claim(s), and all notices required by law were posted on the subject claim(s) or copies thereof were in place, and at said date, each corner monument bore or contained



markings sufficient to appropriately designate the corner of the claim to which it pertains and the name of the claim(s).

I hereby certify under penalty of perjury under the laws of the State of NEW MEXICO that the foregoing statements are true and correct:

[Signature]  
(Signature of person responsible for above statement)

Date: 8-15-18

Title 18 U.S.C. 1001 and 43 U.S.C. 1212 make it a crime for any person knowingly and willfully to make to any department or agency of the United States any false, fictitious or fraudulent statements or representations as to any matter within its jurisdiction.

**Notary Block**

SUBSCRIBED AND SWORN TO before me, this 15<sup>th</sup> day of August

By: [Signature]  
(Signature of Affiant)

Title: Notary Public

My Commission Expires: 02/03/2019



RECEIVED  
BLM AZ STATE OFFICE  
2018 SEP 20 P 5:49  
OFFICIAL SEAL  
Alexander Natonabah  
NOTARY PUBLIC  
STATE OF NEW MEXICO  
My Commission Expires: 02/03/2019

**INSTRUCTIONS**

1. This is an optional form that may be used to satisfy the requirements for the Bureau of Land Management (BLM) under the provisions of 43 U.S.C. §1744 and 30 U.S.C. §28-28d and the regulations thereunder (43 CFR part 3835). Since local and State laws may vary, you should contact your local and State agencies where the claims are located to ensure all applicable laws and requirements are satisfied.
2. The claimant(s) must fill in the date in paragraph 1 for the applicable assessment year and the county and state where the claims are located.
3. All claim names, BLM serial numbers, legal descriptions, and original county recording information must be listed for the claims pertaining to this assessment notice.
4. The claimant(s) must complete paragraph 2 listing all labor or improvements which was performed on or did benefit the subject mining claims. The value and date of the labor or improvements must also be listed. The total amount of labor or improvements can be listed, but the total expenditure must equal at least \$100 for each claim.
5. The names and current mailing addresses of the person(s) performing the labor shall be listed in paragraph 3.
6. The name and current mailing address of each owner (claimant) of the claims shall be listed in paragraph 4. The mailing address shall be the owner's address and not the address of an agent or anyone representing the claimant. Be sure to note if there has been a change of address.
7. Paragraph 5 shall be completed to show the date it was verified that all monuments required by law were properly erected, all notices were posted, and that corners were appropriately designated for all claims listed.
8. An exact legible reproduction or duplicate (other than microfilm or other electronic media) of this affidavit or another type of affidavit of assessment work that you file or will file in the county where each claim is located, must be filed with the BLM on or before December 30 of the calendar year in which the assessment year ends. For mill or tunnel sites, a separate notice of intent to hold must be filed with the BLM on or before December 30. Requirements for filing a notice of intent to hold can be found at 43 CFR 3835.33.
9. A processing fee of \$10 for each claim listed must be remitted to the BLM along with this or any other affidavit of assessment work.

BLM AZ STATE OFFICE  
RECEIVED  
2018 AUG 28 P 1:10  
PHOENIX, ARIZONA  
2018 SEP 19 P 5:57  
OFFICIAL SEAL  
ALEXANDER NATONABAH  
NOTARY PUBLIC  
STATE OF NEW MEXICO  
My Commission Expires: 02/03/2019

August 15, 2018

From: David G. Taylor, 4712 Hilltop Ct., Farmington, NM 87402

To: Bureau of Land Management, Attn: Claim Renewal, One North Central Ave., Ste. 800, Phoenix, AZ 85004

Reference: Maintenance Fee Waiver and Affidavit of Annual Work due prior to September 1, 2018. AMC's #407031, Pima County, Arizona

Gentlemen,

Enclosed are the following signed forms required for our continued ownership of the referenced claims: 1) Maintenance Fee Waiver Certification. 2) Affidavit of Performance of Annual Work. 3) Check in the amount of \$10.00. If you require additional assistance, please call us at (314) 808-5858. Thank you for your assistance.

Respectfully,

David G. Taylor



RECEIVED  
BLM AZ STATE OFFICE  
2018 AUG 28 P 1:10  
PHOENIX, ARIZONA

RECEIVED  
BLM AZ STATE OFFICE  
2018 SEP 20 P 2:44  
PHOENIX, ARIZONA

RECEIVED  
BLM AZ STATE OFFICE  
2018 SEP 13 P 1:37  
PHOENIX, ARIZONA



**United States Department of the Interior**  
**Bureau of Land Management**  
 DIV OF LANDS, MINRLS & ENERGY  
 ONE N CENTRAL AVE  
 PHOENIX, AZ 85004 -4427  
 Phone: 602-417-9200

Receipt

No: 4248675

<b>Transaction #:</b> 4364157	
<b>Date of Transaction:</b> 08/29/2018	
CUSTOMER:	
DAVID G TAYLOR 4712 HILLTOP CT FARMINGTON, NM 87402-4566 US	

RECEIVED  
 BLM AZ STATE OFFICE  
 2018 SEP 20 P 2:44  
 PHOENIX, ARIZONA

LINE #	QTY	DESCRIPTION	REMARKS	UNIT PRICE	TOTAL
1	1.00	LOCATABLE MINERALS / MINING CLAIMS- NOT NEW-UNADJUD, ONE AUTH NO. ONLY / MINING CLAIM MONEY RECEIVED CASES: AMC407031/\$10.00	POL 2018/1 WAV	- n/a -	10.00
<b>TOTAL:</b>					<b>\$10.00</b>

PAYMENT INFORMATION			
1	AMOUNT:	10.00	POSTMARKED: N/A
	TYPE:	CHECK	RECEIVED: 08/28/2018
	CHECK NO:	880	
	NAME:	TAYLOR, DAVID G 4712 HILLTOP CT FARMINGTON NM 87402-4566 US	

REMARKS
WAIVER IS EXPIRED/PLEASE FILL OUT NEW ONE AND RETURN ASAP/THANK YOU

This receipt was generated by the automated BLM Collections and Billing System and is a paper representation of a portion of the official electronic record contained therein.

RECEIVED  
 BLM AZ STATE OFFICE  
 2018 SEP 13 P 1:36  
 PHOENIX, ARIZONA



RECEIVED  
BLM AZ STATE OFFICE  
2018 SEP 13 P 1:36  
PHOENIX, ARIZONA

September 11, 2018

From: David G. Taylor, 4712 Hilltop Ct., Farmington, NM 87402

To: Bureau of Land Management, Attn: Claim Renewal, One North Central Ave., Ste. 800, Phoenix, AZ 85004

Reference: Maintenance Fee Waiver and Affidavit of Annual Work due prior to September 1, 2018,. AMC's #407031, Pima County, Arizona

Gentlemen,

Attached are original documents we received back from you indicating to "please fill out and return updated expired waiver" for transaction #4364157. The new waiver has been completed by us and is attached. Please note, I called your office in early July and they advised me that the older form would be acceptable. They did not advise me that there was a new form. Hopefully this updated information will fulfill your needs.

Respectfully,

  
David G. Taylor

RECEIVED  
BLM AZ STATE OFFICE  
2018 SEP 20 P 2:44  
PHOENIX, ARIZONA



Dianne Taylor  
4712 Hilltop Ct.  
Farmington, NM 87402

DT

PHOENIX

AZ 852

18 SEP '18

PM 111

RECEIVED  
BLM AZ STATE OFFICE

2018 SEP 20 P 2:43

PHOENIX, ARIZONA

BLM  
CLAIM RENEWAL  
ONE NORTH CENTRAL AVE  
SUITE 800  
PHOENIX, AZ 85004

8500484414 C041

neopost<sup>®</sup>

09/17/2018

US POSTAGE



FIRST-CLASS MAIL

\$00.68<sup>0</sup>

US OFFICIAL MAIL  
\$300 Penalty  
For Private Use  
ZIP 85004  
041L11101433



**AFFIDAVIT OF ANNUAL ASSESSMENT WORK**

407031

WHEN RECORDED, MAIL DOCUMENT TO:

NAME: DAVID G. TAYLOR  
ADDRESS: 4712 HILLTOP CT.  
FARMINGTON, NM  
CITY, STATE, ZIP: 87402

FOR COUNTY RECORDER'S USE

No. of Claims 1  
x \$10/claim  
Total due BLM \$ 10.00

TO ALL WHOM IT MAY CONCERN:

1. The undersigned certifies that at least \$100 per claim was expended for development, labor and improvements, or equivalent value added, as the annual assessment work for the assessment year ending September 1, 2018 for the following contiguous unpatented mining claim(s), located in the County of PIMA, in the State of ARIZONA.

BLM Serial No.	Name of Claim	Tp	Rg	Sec	Mer	County Recordation Book and Page No.	Date
407031	JIM TAYLOR II	17S	15E	25	GSR		

RECEIVED  
BLM AZ STATE OFFICE  
2018 AUG 28 P 1:10  
PHOENIX, ARIZONA

INTERESTED  
SEP 06 2018  
BY: Ram



2. Type of labor and improvements (specify what was done and give the total value for that labor and improvement to show at least \$100 for each claim). If a geological, geochemical, or geophysical survey was performed, as per 30 U.S.C. 28-1, reference the title of the report of survey, give cost and date of the survey and report, and indicate it was filed with the County Recorder:

Description of Work Performed	Value of Work Performed	Date Work Was Performed
PROCESSED TESTED AND SAMPLED ALLUVIAL SOILS AT SELECT LOCATIONS FOR PLACER GOLD UTILIZING ARTISANAL AND CASUAL METHODS AND EQUIPMENT	\$ 290.00	1-1-18 THRU 5-4-18

3. Name and mailing address of each person who performed the labor and improvements:

<p>Name (please print)  <u>DAVID G. TAYLOR</u>  <u>DANNIE Y. TAYLOR</u>  <u>DAVID G. TAYLOR II</u></p>	<p>Current Mailing Address (please print)  <u>4712 HILLTOP COURT</u>  <u>FARMINGTON, N.M. 87402</u>  <u>34 QUAYSIDE COURT</u>  <u>LAKE WYLYE, S.C. 29701</u></p>
--	--

4. Name and mailing address of each person who holds and claims the subject mining claim(s) for the valuable minerals contained therein. Be sure to indicate if there is a change of address:

<p>Name (please print)  <u>DAVID G. TAYLOR</u>  <u>DANNIE Y. TAYLOR</u>  <u>DAVID G. TAYLOR II</u></p>	<p>Current Mailing Address (please print)  <u>4712 HILLTOP COURT</u>  <u>FARMINGTON, N.M. 87402</u>  <u>4712 HILLTOP COURT</u>  <u>FARMINGTON, N.M. 87402</u>  <u>34 QUAYSIDE COURT</u>  <u>LAKE WYLYE, S.C. 29701</u></p>
--	--

5. The undersigned testifies that on the date of 5-4, 2018 all monuments required by law were erected upon the subject claim(s), and all notices required by law were posted on the subject claim(s) or copies thereof were in place, and at said date, each corner monument bore or contained



markings sufficient to appropriately designate the corner of the claim to which it pertains and the name of the claim(s).

I hereby certify under penalty of perjury under the laws of the State of NEW MEXICO that the foregoing statements are true and correct:

[Signature]  
(Signature of person responsible for above statement)

Date: 8-15-18

Title 18 U.S.C. 1001 and 43 U.S.C. 1212 make it a crime for any person knowingly and willfully to make to any department or agency of the United States any false, fictitious or fraudulent statements or representations as to any matter within its jurisdiction.

**Notary Block**

SUBSCRIBED AND SWORN TO before me, this 15<sup>th</sup> day of August 20 18

By: [Signature]  
(Signature of Affiant)

Title: Notary Public

My Commission Expires: 02/03/2019



OFFICIAL SEAL  
Alexander Natonabah  
NOTARY PUBLIC  
STATE OF NEW MEXICO  
My Commission Expires: 02/03/2019

**INSTRUCTIONS**

1. This is an optional form that may be used to satisfy the requirements for the Bureau of Land Management (BLM) under the provisions of 43 U.S.C. §1744 and 30 U.S.C. §28-28d and the regulations thereunder (43 CFR part 3835). Since local and State laws may vary, you should contact your local and State agencies where the claims are located to ensure all applicable laws and requirements are satisfied.
2. The claimant(s) must fill in the date in paragraph 1 for the applicable assessment year and the county and state where the claims are located.
3. All claim names, BLM serial numbers, legal descriptions, and original county recording information must be listed for the claims pertaining to this assessment notice.
4. The claimant(s) must complete paragraph 2 listing all labor or improvements which was performed on or did benefit the subject mining claims. The value and date of the labor or improvements must also be listed. The total amount of labor or improvements can be listed, but the total expenditure must equal at least \$100 for each claim.
5. The names and current mailing addresses of the person(s) performing the labor shall be listed in paragraph 3.
6. The name and current mailing address of each owner (claimant) of the claims shall be listed in paragraph 4. The mailing address shall be the owner's address and not the address of an agent or anyone representing the claimant. Be sure to note if there has been a change of address.
7. Paragraph 5 shall be completed to show the date it was verified that all monuments required by law were properly erected, all notices were posted, and that corners were appropriately designated for all claims listed.
8. An exact legible reproduction or duplicate (other than microfilm or other electronic media) of this affidavit or another type of affidavit of assessment work that you file or will file in the county where each claim is located, must be filed with the BLM on or before December 30 of the calendar year in which the assessment year ends. For mill or tunnel sites, a separate notice of intent to hold must be filed with the BLM on or before December 30. Requirements for filing a notice of intent to hold can be found at 43 CFR 3835.33.
9. A processing fee of \$10 for each claim listed must be remitted to the BLM along with this or any other affidavit of assessment work.

PHOENIX, ARIZONA  
2018 AUG 28 PM 1:10  
BLM ARIZONA  
EVERETT  
OFFICE

RECEIVED  
BLM AZ STATE OFFICE

2018 AUG 28 P 1:10

PHOENIX, ARIZONA

August 15, 2018

From: David G. Taylor, 4712 Hilltop Ct., Farmington, NM 87402


To: Bureau of Land Management, Attn: Claim Renewal, One North Central Ave., Ste. 800, Phoenix, AZ 85004

Reference: Maintenance Fee Waiver and Affidavit of Annual Work due prior to September 1, 2018. AMC's #407031, Pima County, Arizona

Gentlemen,

Enclosed are the following signed forms required for our continued ownership of the referenced claims: 1) Maintenance Fee Waiver Certification. 2) Affidavit of Performance of Annual Work. 3) Check in the amount of \$10.00. If you require additional assistance, please call us at (314) 808-5858. Thank you for your assistance.

Respectfully,



David G. Taylor




**PRIORITY®**  
**★ MAIL ★**

**FLAT R**  
ONE RATE  
APPLY PRI



1006



85004

U.S. POSTAGE PAID  
PM 2-Day  
FLORA VISTA, NM  
87415  
AUG 24, 18  
AMOUNT

**\$6.70**


R2304Y122723-02

3-25

RECEIVED  
BLM AZ STATE OFFICE

2018 AUG 28 P 1:09

PHOENIX, ARIZONA



9505 5123 8971 8236 1536 54

**USPS TRACKING NUMBER**

**EXPECTED DELIVERY DAY: 08/27/2018**

\* For international shipments, the maximum weight is 4 lbs.

EP14H July 2013 O...

**PRIORITY®**  
**★ MAIL ★**

**FLAT RATE ENVELOPE**  
ONE RATE ★ ANY WEIGHT\*

**PRIORITY®**  
**★ MAIL ★**

VISIT US AT [USPS.COM](http://USPS.COM)®  
Label 106A, Jan 2015



**DATE OF DELIVERY SPECIFIED\***



**USPS TRACKING™ INCLUDED\***



**INSURANCE INCLUDED\***



**PICKUP AVAILABLE**

\* Domestic only

**VISIT US AT [USPS.COM](http://USPS.COM)®**  
**ORDER FREE SUPPLIES ONLINE**

**TRACKED\***  
\*\*\*  
**INSURED\***

**PRIORITY®**  
**★ MAIL ★**

VISIT US AT [USPS.COM](http://USPS.COM)®  
Label 106A, Jan 2015



EP14H July 2013

OD: 10 x 5



PS00001000064

\* Domestic only.

This product is for use with Priority Mail.®  
Misuse may be a violation of federal law.  
This label is not for resale.

This packaging is the property of the U.S. Postal Service® and is provided solely for use in sending Priority Mail® shipments. Misuse may be a violation of federal law. This packaging is not for resale.

This product is for use with Priority Mail.®  
Misuse may be a violation of federal law.  
This label is not for resale.

This product is for use with Priority Mail.®  
Misuse may be a violation of federal law.  
This label is not for resale.

**United States Department of the Interior**

**Bureau of Land Management**

DIV OF LANDS, MINRLS & ENERGY

ONE N CENTRAL AVE

PHOENIX, AZ 85004 -4427

Phone: 602-417-9200

Receipt

No:

4248675

<b>Transaction #:</b> 4364157	
<b>Date of Transaction:</b> 08/29/2018	
<b>CUSTOMER:</b>	
DAVID G TAYLOR 4712 HILLTOP CT FARMINGTON, NM 87402-4566 US	

LINE #	QTY	DESCRIPTION	REMARKS	UNIT PRICE	TOTAL
1	1.00	LOCATABLE MINERALS / MINING CLAIMS- NOT NEW-UNADJUD, ONE AUTH NO. ONLY / MINING CLAIM MONEY RECEIVED CASES: AMC407031/\$10.00	POL 2018/1 WAV	- n/a -	10.00
<b>TOTAL:</b>					<b>\$10.00</b>

PAYMENT INFORMATION					
1	AMOUNT:	10.00	POSTMARKED:	N/A	
	TYPE:	CHECK	RECEIVED:	08/28/2018	
	CHECK NO:	880			
	NAME:	TAYLOR, DAVID G 4712 HILLTOP CT FARMINGTON NM 87402-4566 US			

<b>REMARKS</b>
WAIVER IS EXPIRED/PLEASE FILL OUT NEW ONE AND RETURN ASAP/THANK YOU

This receipt was generated by the automated BLM Collections and Billing System and is a paper representation of a portion of the official electronic record contained therein.



**AFFIDAVIT OF ANNUAL ASSESSMENT WORK**

407031

WHEN RECORDED, MAIL DOCUMENT TO:

NAME: DAVID G. TAYLOR

ADDRESS: 4712 HILLTOP CT

CITY, STATE, ZIP: ARMINGTON, N.M. 87402

347608  
399136  
399923  
402052

FOR COUNTY RECORDER'S USE

No. of Claims 1  
x \$10/claim  
Total due BLM \$ 10.00

TO ALL WHOM IT MAY CONCERN:

1. The undersigned certifies that at least \$100 per claim was expended for development, labor and improvements, or equivalent value added, as the annual assessment work for the assessment year ending September 1, 2017 for the following contiguous unpatented mining claim(s), located in the County of PIMA, in the State of ARIZONA.

BLM Serial No.	Name of Claim	Tp	Rg	Sec	Mer	County Recordation Book and Page No.	Date
407031	JIM TAYLOR II	1	25	15	GR		

RECEIVED  
BLM AZ STATE OFFICE  
2017 AUG 23 P 2 57  
PHOENIX, ARIZONA

# 3957901

ENTERED  
AUG 30 2017  
BY: R. [Signature]

2. Type of labor and improvements (specify what was done and give the total value for that labor and improvement to show at least \$100 for each claim). If a geological, geochemical, or geophysical survey was performed, as per 30 U.S.C. 28-1, reference the title of the report of survey, give cost and date of the survey and report, and indicate it was filed with the County Recorder:

Description of Work Performed	Value of Work Performed	Date Work Was Performed
PROCESSED, TESTED AND SAMPLED ALLUVIAL SOILS AT SEVERAL LOCATIONS FOR PLACER GOLD UTILIZING ARTISANAL AND CASUAL METHODS AND EQUIPMENT.	\$ 275.00	1-11- <del>16</del> 17
		THRU
		5-2-17

3. Name and mailing address of each person who performed the labor and improvements:

Name (please print)	Current Mailing Address (please print)
DAVID G. TAYLOR	4712 HILLTOP COURT
DIANNE Y. TAYLOR	FARMINGTON, N.M. 87402
DAVID G. TAYLOR II	34 QUAYSIDE COURT
	LAKE WYLLIE, S.C. 29701

4. Name and mailing address of each person who holds and claims the subject mining claim(s) for the valuable minerals contained therein. Be sure to indicate if there is a change of address:

Name (please print)	Current Mailing Address (please print)
DAVID G. TAYLOR	4712 HILLTOP COURT
	FARMINGTON, N.M. 87402
DIANNE Y. TAYLOR	4712 HILLTOP COURT
	FARMINGTON, N.M. 87402
DAVID G. TAYLOR II	34 QUAYSIDE COURT
	LAKE WYLLIE, S.C. 29710

5. The undersigned testifies that on the date of 4-5-17, all monuments required by law were erected upon the subject claim(s), and all notices required by law were posted on the subject claim(s) or copies thereof were in place, and at said date, each corner monument bore the following:



markings sufficient to appropriately designate the corner of the claim to which it pertains and the name of the claim(s).

I hereby certify under penalty of perjury under the laws of the State of NEW MEXICO that the foregoing statements are true and correct:

[Signature]  
(Signature of person responsible for above statement)

Date: 8-21-17

Title 18 U.S.C. 1001 and 43 U.S.C. 1212 make it a crime for any person knowingly and willfully to make to any department or agency of the United States any false, fictitious or fraudulent statements or representations as to any matter within its jurisdiction.

**Notary Block**

SUBSCRIBED AND SWORN TO before me, this 21 day of August 2017

By: [Signature]  
(Signature of Affiant)

Title: Notary Public

My Commission Expires: 05/15/21



OFFICIAL SEAL  
**Tammy Ninos**  
NOTARY PUBLIC - STATE OF NEW MEXICO

My Commission Expires: 05/15/21

**INSTRUCTIONS**

1. This is an optional form that may be used to satisfy the requirements for the Bureau of Land Management (BLM) under the provisions of 43 U.S.C. §1744 and 30 U.S.C. §28-28d and the regulations thereunder (43 CFR part 3835). Since local and State laws may vary, you should contact your local and State agencies where the claims are located to ensure all applicable laws and requirements are satisfied.
2. The claimant(s) must fill in the date in paragraph 1 for the applicable assessment year and the county and state where the claims are located.
3. All claim names, BLM serial numbers, legal descriptions, and original county recording information must be listed for the claims pertaining to this assessment notice.
4. The claimant(s) must complete paragraph 2 listing all labor or improvements which was performed on or did benefit the subject mining claims. The value and date of the labor or improvements must also be listed. The total amount of labor or improvements can be listed, but the total expenditure must equal at least \$100 for each claim.
5. The names and current mailing addresses of the person(s) performing the labor shall be listed in paragraph 3.
6. The name and current mailing address of each owner (claimant) of the claims shall be listed in paragraph 4. The mailing address shall be the owner's address and not the address of an agent or anyone representing the claimant. Be sure to note if there has been a change of address.
7. Paragraph 5 shall be completed to show the date it was verified that all monuments required by law were properly erected, all notices were posted, and that corners were appropriately designated for all claims listed.
8. An exact legible reproduction or duplicate (other than microfilm or other electronic media) of this affidavit or another type of affidavit of assessment work that you file or will file in the county where each claim is located, must be filed with the BLM on or before December 30 of the calendar year in which the assessment year ends. For mill or tunnel sites, a separate notice of intent to hold must be filed with the BLM on or before December 30. Requirements for filing a notice of intent to hold can be found at 43 CFR 3835.33.
9. A processing fee of \$10 for each claim listed must be remitted to the BLM along with this or any other affidavit of assessment work.

RECEIVED  
BLM STATE OFFICE  
AUG 23 P 2:57  
TUCSON, ARIZONA



August 14, 2017

From: David G. Taylor, 4712 Hilltop Ct., Farmington, NM 87402


To: Bureau of Land Management, Attn: Claim Renewal, One North Central Ave., Ste. 800, Phoenix, AZ 85004

Reference: Maintenance Fee Waiver and Affidavit of Annual Work due prior to September 1, 2017. AMC's #407031, Pima County, Arizona

Gentlemen,

Enclosed are the following signed forms required for our continued ownership of the referenced claims: 1) Maintenance Fee Waiver Certification. 2) Affidavit of Performance of Annual Work. 3) Check in the amount of \$10.00. If you require additional assistance, please call us at (314) 808-5858. Thank you for your assistance.

Respectfully,

  
David G. Taylor

RECEIVED  
BLM AZ STATE OFFICE  
2017 AUG 23 P 2 56  
PHOENIX, ARIZONA

**AFFIDAVIT OF ANNUAL ASSESSMENT WORK**

WHEN RECORDED, MAIL DOCUMENT TO:

NAME: DAVID G. TAYLOR

ADDRESS: 4712 HILLTOP CT.

CITY, STATE, ZIP: FARMINGTON, NM  
87402

FOR COUNTY RECORDER'S USE

No. of Claims 5  
x \$10/claim  
Total due BLM \$ \$50.00

TO ALL WHOM IT MAY CONCERN:

1. The undersigned certifies that at least \$100 per claim was expended for development, labor and improvements, or equivalent value added, as the annual assessment work for the assessment year ending September 1, 2017 for the following contiguous unpatented mining claim(s), located in the County of PIMA, in the State of ARIZONA.

BLM Serial No.	Name of Claim	Tp Rg Sec Mer				County Recordation Book and Page No.	Date
		Example: 13N 5E 14 MDM					
347608	JOHNNIE LEE	19S	16E	28	GSR		
399136	BUDDY BLUE BIRD	19S	16E	28	GSR		
399923	JIM TAYLOR	19S	15E	25	GSR		
402052	OLD PROSPECTOR PECKER	19S	16E	28	GSR		
402053	LENA #1	19S	16E	29	GSR		

RECEIVED  
BLM AZ STATE OFFICE  
JUL 23 2 56  
PHOENIX, ARIZONA

2. Type of labor and improvements (specify what was done and give the total value for that labor and improvement to show at least \$100 for each claim). If a geological, geochemical, or geophysical survey was performed, as per 30 U.S.C. 28-1, reference the title of the report of survey, give cost and date of the survey and report, and indicate it was filed with the County Recorder:

Description of Work Performed	Value of Work Performed	Date Work Was Performed
PROCESSED SAMPLES AND TESTED	\$190 TO	12-31-16
ALLUVIAL SOILS AT SELECTED LOCATIONS	\$290 PER	THRU
COR PLACER GOLD UTILIZING APPROVED	BAQ CLAIM	4-5-17
ARTISANAL AND CASUAL METHODS		
AND EQUIPMENT.		

3. Name and mailing address of each person who performed the labor and improvements:

Name (please print)

DAVID G. TAYLOR  
DIANNE Y. TAYLOR

Current Mailing Address (please print)

4712 HILLTOP COURT  
ARMINGTON, N.M. 87402

4. Name and mailing address of each person who holds and claims the subject mining claim(s) for the valuable minerals contained therein. Be sure to indicate if there is a change of address:

Name (please print)

DAVID G. TAYLOR  
DIANNE Y. TAYLOR

Current Mailing Address (please print)

4712 HILLTOP COURT  
ARMINGTON, N.M. 87402

RECEIVED  
BIM AND STATE OFFICE  
JUN 23 P 2 56  
PHOENIX, ARIZONA

5. The undersigned testifies that on the date of 4-5-17, 2017, all monuments required by law were erected upon the subject claim(s), and all notices required by law were posted on the subject claim(s) or copies thereof were in place, and at said date, each corner monument bore or contained





August 14, 2017

From: David G. Taylor, 4712 Hilltop Ct., Farmington, NM 87402

To: Bureau of Land Management, Attn: Claim Renewal, One North Central Ave., Ste. 800, Phoenix, AZ 85004

Reference: Maintenance Fee Waiver and Affidavit of Annual Work due prior to September 1, 2017. AMC's #347608, 399136, 399923, 402052 and 402053, Pima County, Arizona

Gentlemen,

Enclosed are the following signed forms required for our continued ownership of the referenced claims: 1) Maintenance Fee Waiver Certification. 2) Affidavit of Performance of Annual Work. 3) Check in the amount of \$50.00. If you require additional assistance, please call us at (314) 808-5858. Thank you for your assistance.

Respectfully,



David G. Taylor

RECEIVED  
BLM AZ STATE OFFICE  
2017 AUG 23 P 2:55  
PHOENIX, ARIZONA



UNITED STATES POSTAL SERVICE

For use on Priority Mail envelopes only

Origin: 87401

3429820401-06

1006

PRESS HERE TO VISIT US AT USPS.COM® Label 106A, Jan 2015

**PRIORITY MAIL® 2-Day**

Expected Delivery Day: 08/23/2017

**C041**

**USPS TRACKING NUMBER**



9505 5110 1942 7233 1097 51



This envelope is made from post-consumer waste. Please recycle - again.



PS00001036014

EP14W Sept 2014  
OD: 12.5 x 9.5

**VISIT US AT USPS.COM®**  
ORDER FREE SUPPLIES ONLINE



This packaging is the property of the U.S. Postal Service and is provided solely for use in violation of federal law. This packaging is not for resale. EP14W © U.S. Postal Service



US POSTAGE PAID



Retail

UNITED STATES POSTAL SERVICE

# PRIORITY ★ MAIL ★



## FLAT RATE ENVELOPE

ONE RATE ★ ANY WEIGHT\*



PS00001036014

EP14W Sept 2014  
OD: 12.5 x 9.5

RECEIVED  
FLM AZ STATE OFFICE  
2017 AUG 23 P 2:55  
PHOENIX, ARIZONA



\* Domestic only. \* For International shipments, the maximum weight is 4 lbs.

**United States Department of the Interior  
Bureau of Land Management**

DIV OF LANDS, MINRLS & ENERGY  
ONE N CENTRAL AVE  
PHOENIX, AZ 85004 -4427  
Phone: 602-417-9200

Receipt

No: 3957901

<b>Transaction #:</b> 4067692	
<b>Date of Transaction:</b> 08/25/2017	
CUSTOMER:	
DAVID G TAYLOR 4712 HILLTOP CT FARMINGTON, NM 87402-4566 US	

LINE #	QTY	DESCRIPTION	REMARKS	UNIT PRICE	TOTAL
1	1.00	LOCATABLE MINERALS / MINING CLAIMS- NOT NEW-UNADJUD, ONE AUTH NO. ONLY / MINING CLAIM MONEY RECEIVED <b>CASES: AMC347608/\$60.00</b>	POL 2017/6 WAV	- n/a -	60.00
<b>TOTAL:</b>					<b>\$60.00</b>

PAYMENT INFORMATION			
1	AMOUNT:	50.00	POSTMARKED: N/A
	TYPE:	CHECK	RECEIVED: 08/23/2017
	CHECK NO:	604	
	NAME:	TAYLOR, DIANNE Y 4712 HILLTOP CT FARMINGTON NM 87402-4566 US	
2	AMOUNT:	10.00	POSTMARKED: 08/21/2017
	TYPE:	CHECK	RECEIVED: 08/23/2017
	CHECK NO:	725	
	NAME:	TAYLOR, DIANNE Y 4712 HILLTOP CT FARMINGTON NM 87402-4566 US	

REMARKS

This receipt was generated by the automated BLM Collections and Billing System and is a paper representation of a portion of the official electronic record contained therein.



UNITED STATES  
DEPARTMENT OF THE INTERIOR  
BUREAU OF LAND MANAGEMENT

MAINTENANCE FEE WAIVER CERTIFICATION

SEE INSTRUCTIONS ON PAGE 2

FORM APPROVED  
OMB NO. 1004-0114  
Expires: October 31, 2016

AMC 407031

428  
4/10

- This small miner waiver is filed for the assessment year beginning on September 1, 2017 and ending on September 1, 2018.
- The undersigned and all related parties owned ten or fewer mining claims, mill, or tunnel sites located and maintained on Federal lands in the United States of America on September 1, 2017.
- The undersigned have performed the assessment work required by law for each mining claim listed prior to filing this waiver and understand that by filing this form, the undersigned must file an affidavit of assessment work with the Bureau of Land Management (BLM) by the December 30th following the filing of this waiver.
- The undersigned understand that if the assessment work obligation has not yet come due under 30 U.S.C. 28 (for those claims in their first assessment year only), a notice of intent to hold reciting this condition must be recorded by the December 30th following the filing of this waiver.
- The undersigned understand that mill and tunnel sites may also be listed on this waiver and be waived from payment of the maintenance fee, and that a notice of intent to hold for these sites is required to be filed with the BLM by the December 30th following the filing of this waiver.
- The undersigned understand and acknowledge that pursuant to 43 U.S.C. 1212 and 18 U.S.C. 1001, the filing or recording of a false, fictitious, or fraudulent document with the BLM may result in a fine of up to \$250,000, a prison term not to exceed five years, or both.
- The mining claims, mill or tunnel sites for which this waiver from payment of the maintenance fees is requested are:

CLAIM OR SITE NAME	BLM RECORDATION SERIAL NUMBER
1. JIM TAYLOR II	✓ AMC 407031
2.	
3.	
4.	
5.	
6.	
7.	
8.	
9.	
10.	

RECEIVED  
BLM AZ STATE OFFICE  
2017 AUG 23 P 2:57  
PHOENIX, ARIZONA

The owner(s) (claimants) of the above mining claims and sites are:

DAVID G. TAYLOR

(Owner's Name - Please Print)

4712 HILLTOP COURT

(Owner's Mailing Address)

David G. Taylor

(Owner's Signature)

FARMINGTON N.M. 87402

(City) (State) (Zip Code)

DIANNE Y. TAYLOR

(Owner's Name - Please Print)

4712 HILLTOP COURT

(Owner's Mailing Address)

Dianne Y. Taylor

(Owner's Signature)

FARMINGTON N.M. 87402

(City) (State) (Zip Code)

DAVID G. TAYLOR II

(Owner's Name - Please Print)

34 QUAYSIDE COURT

(Owner's Mailing Address)

David G. Taylor II

(Owner's Signature)

LAKEWYLIE S.C. 29710

(City) (State) (Zip Code)

(29710)

(Owner's Name - Please Print)

(Owner's Mailing Address)

(Owner's Signature)

(City) (State) (Zip Code)

ENTERED  
SEP 12 2017

BY: [Signature]

nmv  
R



_____ (Owner's Name - Please Print)	_____ (Owner's Signature)		
_____ (Owner's Mailing Address)	_____ (City)	_____ (State)	_____ (Zip Code)
-----			
_____ (Owner's Name - Please Print)	_____ (Owner's Signature)		
_____ (Owner's Mailing Address)	_____ (City)	_____ (State)	_____ (Zip Code)
-----			
_____ (Owner's Name - Please Print)	_____ (Owner's Signature)		
_____ (Owner's Mailing Address)	_____ (City)	_____ (State)	_____ (Zip Code)
-----			
_____ (Owner's Name - Please Print)	_____ (Owner's Signature)		
_____ (Owner's Mailing Address)	_____ (City)	_____ (State)	_____ (Zip Code)

18 U.S.C. 1001 and 43 U.S.C. 212 make it a crime for any person knowingly and willfully to make to any department or agency of the United States any false, fictitious or fraudulent statements or representations as to any matter within its jurisdiction.

**INSTRUCTIONS**

1. This certification is made under the provisions of 43 U.S.C. § 1744 and 30 U.S.C. §28-28k and the regulations thereunder (43 CFR Part 3830).
2. The claimant(s) must fill in the dates in paragraph 1 for the beginning and ending of the assessment year for which this waiver is sought.
3. The claimant(s) must fill in the date in paragraph 2 for the beginning of the assessment year for which this waiver is sought.
4. All claim and site names and BLM serial numbers must be listed for the mining claims, mill sites, and tunnel sites for which the waiver is sought.
5. All owners of the mining claims, mill sites, and tunnel sites and their addresses must be given.
6. This waiver form must be signed by all the claimants or their designated agent, in original form. If an agent is designated, a notarized designation of agent, signed by all of the claimants with proper address given, must be submitted with this waiver.
7. This form must be filed no later than September 1st for the upcoming assessment year in the BLM State Office where the mining claims or sites are recorded, or the waiver cannot be granted by the BLM. (Example: To obtain a waiver for the assessment year 2012, which begins on September 1, 2011, you must qualify for and file for a waiver no later than September 1, 2011, in the proper BLM State Office.)
8. For all mining claims which require assessment work, you must record an affidavit of labor on or before the December 30th immediately following the filing of this waiver. For all other mining claims or sites waived, you must record a notice of intent to hold on or before the December 30th immediately following the filing of this waiver.
9. Mill and tunnel sites may also be listed on this waiver and be waived from payment of the maintenance fee. A notice of intent to hold for these sites is required to be filed by the December 30th following the filing of this waiver.

FOR OFFICIAL USE ONLY

PHOENIX, ARIZONA  
 2011 AUG 29 P 2 57  
 RECEIVED  
 BLM AZ STATE OFFICE

UNITED STATES  
DEPARTMENT OF THE INTERIOR  
BUREAU OF LAND MANAGEMENT

319

add

MAINTENANCE FEE WAIVER CERTIFICATION

FORM APPROVED  
OMB NO. 1004-0114  
Expires: October 31, 2016

407031

SEE INSTRUCTIONS ON PAGE 2

- This small miner waiver is filed for the assessment year beginning on September 1, 2016 and ending on September 1, 2017.
- The undersigned and all related parties owned ten or fewer mining claims, mill, or tunnel sites located and maintained on Federal lands in the United States of America on September 1, 2016.
- The undersigned have performed the assessment work required by law for each mining claim listed prior to filing this waiver and understand that by filing this form, the undersigned must file an affidavit of assessment work with the Bureau of Land Management (BLM) by the December 30th following the filing of this waiver.
- The undersigned understand that if the assessment work obligation has not yet come due under 30 U.S.C. 28 (for those claims in their first assessment year only), a notice of intent to hold reciting this condition must be recorded by the December 30th following the filing of this waiver.
- The undersigned understand that mill and tunnel sites may also be listed on this waiver and be waived from payment of the maintenance fee, and that a notice of intent to hold for these sites is required to be filed with the BLM by the December 30th following the filing of this waiver.
- The undersigned understand and acknowledge that pursuant to 43 U.S.C. 1212 and 18 U.S.C. 1001, the filing or recording of a false, fictitious, or fraudulent document with the BLM may result in a fine of up to \$250,000, a prison term not to exceed five years, or both.
- The mining claims, mill or tunnel sites for which this waiver from payment of the maintenance fees is requested are:

CLAIM OR SITE NAME	BLM RECORDATION SERIAL NUMBER
1. JIM TAYLOR II	AMC 407031 ✓
2.	
3.	
4.	
5.	
6.	
7.	
8.	
9.	
10.	

RECEIVED  
BLM AZ STATE OFFICE  
PHOENIX, ARIZONA  
AUG 22 P 2:00

The owner(s) (claimants) of the above mining claims and sites are:

DAVID G. TAYLOR (Owner's Name - Please Print)      *David Taylor* (Owner's Signature)  
 4712 HILLTOP COURT (Owner's Mailing Address)      FARMINGTON NM, 87402 (City) (State) (Zip Code)

DIANNE Y. TAYLOR (Owner's Name - Please Print)      *Dianne Taylor* (Owner's Signature)  
 4712 HILLTOP COURT (Owner's Mailing Address)      FARMINGTON N.M. 87402 (City) (State) (Zip Code)

DAVID G. TAYLOR II (Owner's Name - Please Print)      *David Taylor II* (Owner's Signature)  
 34 QUAYSIDE CT. (Owner's Mailing Address)      LAKE WYLIE SC. 29710 (City) (State) (Zip Code)

\_\_\_\_\_  
 (Owner's Name - Please Print) (Owner's Signature)  
 \_\_\_\_\_  
 (Owner's Mailing Address) (City) (State) (Zip Code)

ENTERED  
BY: RE

NL  
9-7  
RE



(Owner's Name - Please Print)

(Owner's Signature)

RECEIVED  
BLM AZ STATE OFFICE

(Owner's Mailing Address)

(City)

2011 AUG 22 12:00  
State (Zip Code)

(Owner's Name - Please Print)

(Owner's Signature)

PHOENIX, ARIZONA

(Owner's Mailing Address)

(City)

(State)

(Zip Code)

(Owner's Name - Please Print)

(Owner's Signature)

(Owner's Mailing Address)

(City)

(State)

(Zip Code)

(Owner's Name - Please Print)

(Owner's Signature)

(Owner's Mailing Address)

(City)

(State)

(Zip Code)

18 U.S.C. 1001 and 43 U.S.C. 1212 make it a crime for any person knowingly and willfully to make to any department or agency of the United States any false, fictitious or fraudulent statements or representations as to any matter within its jurisdiction.

#### INSTRUCTIONS

1. This certification is made under the provisions of 43 U.S.C. § 1744 and 30 U.S.C. §28-28k and the regulations thereunder (43 CFR Part 3830).
2. The claimant(s) must fill in the dates in paragraph 1 for the beginning and ending of the assessment year for which this waiver is sought.
3. The claimant(s) must fill in the date in paragraph 2 for the beginning of the assessment year for which this waiver is sought.
4. All claim and site names and BLM serial numbers must be listed for the mining claims, mill sites, and tunnel sites for which the waiver is sought.
5. All owners of the mining claims, mill sites, and tunnel sites and their addresses must be given.
6. This waiver form must be signed by all the claimants or their designated agent, in original form. If an agent is designated, a notarized designation of agent, signed by all of the claimants with proper address given, must be submitted with this waiver.
7. This form must be filed no later than September 1st for the upcoming assessment year in the BLM State Office where the mining claims or sites are recorded, or the waiver cannot be granted by the BLM. (Example: To obtain a waiver for the assessment year 2012, which begins on September 1, 2011, you must qualify for and file for a waiver no later than September 1, 2011, in the proper BLM State Office.)
8. For all mining claims which require assessment work, you must record an affidavit of labor on or before the December 30th immediately following the filing of this waiver. For all other mining claims or sites waived, you must record a notice of intent to hold on or before the December 30th immediately following the filing of this waiver.
9. Mill and tunnel sites may also be listed on this waiver and be waived from payment of the maintenance fee. A notice of intent to hold for these sites is required to be filed by the December 30th following the filing of this waiver.

FOR OFFICIAL USE ONLY



407031

RECEIVED  
BLM AZ STATE OFFICE

2016 AUG 22 P 1: 58

PHOENIX, ARIZONA

AUGUST 9, 2016

~~August 18, 2015~~

From: David G. Taylor, 4712 Hilltop Ct., Farmington, NM 87402

To: Bureau of Land Management, Attn: Claim Renewal, One North Central Ave., Ste. 800, Phoenix, AZ 85004

Reference: Maintenance Fee Waiver and Affidavit of Annual Work due prior to September 1, 2015. AMC's #407031, Pima County, Arizona

2016

Gentlemen,

Enclosed are the following signed forms required for our continued ownership of the referenced claims: 1) Maintenance Fee Waiver Certification. 2) Affidavit of Performance of Annual Work. 3) Check in the amount of \$10.00. If you require additional assistance, please call us at (314) 808-5858. Thank you for your assistance.

Respectfully,

David G. Taylor



**AFFIDAVIT OF ANNUAL ASSESSMENT WORK**

WHEN RECORDED, MAIL DOCUMENT TO:

NAME: DAVID G. TAYLOR  
 ADDRESS: 4712 HILLTOP CT  
 CITY, STATE, ZIP: FARMINGTON, NM  
87402

FOR COUNTY RECORDER'S USE

No. of Claims 1  
 x \$10/claim  
 Total due BLM \$ 10.00

TO ALL WHOM IT MAY CONCERN:

1. The undersigned certifies that at least \$100 per claim was expended for development, labor and improvements, or equivalent value added, as the annual assessment work for the assessment year ending September 1, 2010 for the following contiguous unpatented mining claim(s), located in the County of PIMA, in the State of ARIZONA.

BLM Serial No.	Name of Claim	Tp	Rg	Sec	Mer	County Recordation Book and Page No.	Date
407031	JIM TAYLOR II	19S	15E	25	6SR		

RECEIVED  
 BLM AZ STATE OFFICE  
 PHOENIX, ARIZONA  
 2010 AUG 22 P 1:59

RECEIPT # 3638185

2. Type of labor and improvements (specify what was done and give the total value for that labor and improvement to show at least \$100 for each claim). If a geological, geochemical, or geophysical survey was performed, as per 30 U.S.C. 28-1, reference the title of the report of survey, give cost and date of the survey and report, and indicate it was filed with the County Recorder:

Description of Work Performed	Value of Work Performed	Date Work Was Performed
PROCESSED, SAMPLED AND TESTED ALLUVIAL SOILS AT SELECT LOCATIONS FOR PLACER GOLD UTILIZING ARTISANAL AND CASUAL METHODS AND EQUIPMENT	\$350.00	1-11-16
		THRU
		5-2-16

3. Name and mailing address of each person who performed the labor and improvements:

Name (please print)  
DAVID G. TAYLOR  
DIANNE Y. TAYLOR  
DAVID G. TAYLOR II

Current Mailing Address (please print)  
4712 HILLTOP COURT  
ARMINGTON, NM 87402  
34 QUAYSIDE CT  
LAKE WYLLIE, S.C. 29710

RECEIVED  
 BLM AZ STATE OFFICE  
 2016 AUG 22 P 1:59  
 PHOENIX, ARIZONA

4. Name and mailing address of each person who holds and claims the subject mining claim(s) for the valuable minerals contained therein. Be sure to indicate if there is a change of address:

Name (please print)  
DAVID G. TAYLOR  
DIANNE Y. TAYLOR  
DAVID G. TAYLOR II

Current Mailing Address (please print)  
4712 HILLTOP CT  
ARMINGTON, N.M. 87402  
4712 HILLTOP CT  
ARMINGTON, N.M. 87402  
34 QUAYSIDE CT  
LAKE WYLLIE, S.C. 29710

5. The undersigned testifies that on the date of 5-2-16, 2016 all monuments required by law were erected upon the subject claim(s), and all notices required by law were posted on the subject claim(s) or copies thereof were in place, and at said date, each corner monument bore or contained



markings sufficient to appropriately designate the corner of the claim to which it pertains and the name of the claim(s).

I hereby certify under penalty of perjury under the laws of the State of NEW MEXICO that the foregoing statements are true and correct:

[Signature] Date: 8-8-16  
(Signature of person responsible for above statement)

Title 18 U.S.C. 1001 and 43 U.S.C. 1212 make it a crime for any person knowingly and willfully to make to any department or agency of the United States any false, fictitious or fraudulent statements or representations as to any matter within its jurisdiction.

**Notary Block**

SUBSCRIBED AND SWORN TO before me, this 8th day of August 20 16

By: [Signature]  
(Signature of Affiant)

Title: Notary Public

My Commission Expires: August 5, 2018



OFFICIAL SEAL  
Brittany Barber  
NOTARY PUBLIC  
STATE OF NEW MEXICO  
My Commission Expires: August 5, 2018

**INSTRUCTIONS**

1. This is an optional form that may be used to satisfy the requirements for the Bureau of Land Management (BLM) under the provisions of 43 U.S.C. §1744 and 30 U.S.C. §28-28d and the regulations thereunder (43 CFR part 3835). Since local and State laws may vary, you should contact your local and State agencies where the claims are located to ensure all applicable laws and requirements are satisfied.
2. The claimant(s) must fill in the date in paragraph 1 for the applicable assessment year and the county and state where the claims are located.
3. All claim names, BLM serial numbers, legal descriptions, and original county recording information must be listed for the claims pertaining to this assessment notice.
4. The claimant(s) must complete paragraph 2 listing all labor or improvements which was performed on or did benefit the subject mining claims. The value and date of the labor or improvements must also be listed. The total amount of labor or improvements can be listed, but the total expenditure must equal at least \$100 for each claim.
5. The names and current mailing addresses of the person(s) performing the labor shall be listed in paragraph 3.
6. The name and current mailing address of each owner (claimant) of the claims shall be listed in paragraph 4. The mailing address shall be the owner's address and not the address of an agent or anyone representing the claimant. Be sure to note if there has been a change of address.
7. Paragraph 5 shall be completed to show the date it was verified that all monuments required by law were properly erected, all notices were posted, and that corners were appropriately designated for all claims listed.
8. An exact legible reproduction or duplicate (other than microfilm or other electronic media) of this affidavit or another type of affidavit of assessment work that you file or will file in the county where each claim is located, must be filed with the BLM on or before December 30 of the calendar year in which the assessment year ends. For mill or tunnel sites, a separate notice of intent to hold must be filed with the BLM on or before December 30. Requirements for filing a notice of intent to hold can be found at 43 CFR 3835.33.
9. A processing fee of \$10 for each claim listed must be remitted to the BLM along with this or any other affidavit of assessment work.

RECEIVED  
BLM ARIZONA  
2016 AUG 22 PM 1:59  
PHOENIX, ARIZONA

2016 AUG 22 P 1:59

**NOTICES PHOENIX, ARIZONA**

**THE PRIVACY ACT** and 43 CFR 2.48(d) require that you be furnished with the following information in connection with the information requested by this form.

**AUTHORITY:** 30 U.S.C. §28-28d and 43 CFR part 3835 permit collection of the information requested by this form.

**PRINCIPAL PURPOSE:** The BLM will use the information you provide to document compliance with 43 U.S.C. 1744 and that assessment work has been completed in accordance with 30 U.S.C. § 28-28d and 43 CFR part 3835 in lieu of paying the maintenance fee for the mining claims listed on this form.

**ROUTINE USES:** The BLM will only disclose this information in accordance with the provisions at 43 CFR 2.56(b) and (c).

**EFFECT OF NOT PROVIDING INFORMATION:** Disclosure of the requested information is required by 30 U.S.C. § 28-28d and 43 CFR part 3835 for claimants qualified to perform assessment work in lieu of paying the maintenance fee. Failure to submit all the requested information or to complete this form will delay the BLM's processing of the form and may preclude the BLM's acceptance of the assessment work information, which may result in forfeiture of the mining claim(s) by the claimant.

**THE PAPERWORK REDUCTION ACT** requires us to inform you that:

Use of this form is optional. You must perform assessment if a waiver to pay the maintenance fee has been requested. This form is provided to help you attest that annual assessment work has been completed in lieu of paying the maintenance fee for your claim(s). Submission of the requested information is necessary to obtain or retain a benefit.

You do not have to respond to this or any other Federal agency-sponsored information collection unless it displays a valid OMB control number.

**BURDEN HOURS STATEMENT:** The estimated public reporting burden for this form is 30 minutes per response, including the time for reviewing instructions, gathering and maintaining data, and completing and reviewing the form. You may submit comments regarding the burden estimate or any other aspect of this form to: U.S. Department of the Interior, Bureau of Land Management (1004-0114), Bureau Information Collection Clearance Officer (WO-630), 1849 C Street, N.W., Room 2134LM, Washington, D.C. 20240.

DAVID G. TAYLOR  
4712 HILLTOP CT  
FARMINGTON, NM 87402

RECEIVED  
BLM AZ STATE OFFICE

2016 AUG 22 P 1:58

PHOENIX, ARIZONA

BLM - CLAIM RENEWAL  
ONE NORTH CENTRAL AVE  
SUITE 800  
PHOENIX, AZ 85004

ATTENTION CLAIM RENEWAL



7016 0910 0000 7956 6566



1000



85004

R2304Y122723-03

\$3.77

U.S. POSTAGE  
PAID  
FLORISSANT, NM  
87415  
AUG 19, 16  
AMOUNT



**United States Department of the Interior**  
**Bureau of Land Management**  
 DIV OF LANDS, MINRLS & ENERGY  
 ONE N CENTRAL AVE  
 PHOENIX, AZ 85004 -4427  
 Phone: 602-417-9200

Receipt

No: 3638185


<b>Transaction #:</b> 3742085	
<b>Date of Transaction:</b> 08/23/2016	
CUSTOMER:	
DAVID G TAYLOR 4712 HILLTOP CT FARMINGTON, NM 87402-4566 US	

LINE #	QTY	DESCRIPTION	REMARKS	UNIT PRICE	TOTAL
1	1.00	LOCATABLE MINERALS / MINING CLAIMS-NOT NEW-UNADJUD, ONE AUTH NO. ONLY / MINING CLAIM MONEY RECEIVED CASES: AMC407031/\$10.00	WAIVER 2017 - 1 / POL 2016 - 1	- n/a -	10.00
<b>TOTAL:</b>					<b>\$10.00</b>

PAYMENT INFORMATION			
1	AMOUNT:	10.00	POSTMARKED: 08/19/2016
	TYPE:	CHECK	RECEIVED: 08/22/2016
	CHECK NO:	403	
	NAME:	TAYLOR, DAVID G 4712 HILLTOP CT FARMINGTON NM 87402-4566 US	

REMARKS

This receipt was generated by the automated BLM Collections and Billing System and is a paper representation of a portion of the official electronic record contained therein.

**ENTERED**  
 AUG 24 2016  
 BY: 

UNITED STATES  
DEPARTMENT OF THE INTERIOR  
BUREAU OF LAND MANAGEMENT

MAINTENANCE FEE WAIVER CERTIFICATION

407 031

FORM APPROVED  
OMB NO. 1004-0114  
Expires: October 31, 2016


SEE INSTRUCTIONS ON PAGE 2


1. This small miner waiver is filed for the assessment year beginning on September 1, 2015 and ending on September 1, 2016
2. The undersigned and all related parties owned ten or fewer mining claims, mill, or tunnel sites located and maintained on Federal lands in the United States of America on September 1, 2015
3. The undersigned have performed the assessment work required by law for each mining claim listed prior to filing this waiver and understand that by filing this form, the undersigned must file an affidavit of assessment work with the Bureau of Land Management (BLM) by the December 30th following the filing of this waiver.
4. The undersigned understand that if the assessment work obligation has not yet come due under 30 U.S.C. 28 (for those claims in their first assessment year only), a notice of intent to hold reciting this condition must be recorded by the December 30th following the filing of this waiver.
5. The undersigned understand that mill and tunnel sites may also be listed on this waiver and be waived from payment of the maintenance fee, and that a notice of intent to hold for these sites is required to be filed with the BLM by the December 30th following the filing of this waiver.
6. The undersigned understand and acknowledge that pursuant to 43 U.S.C. 1212 and 18 U.S.C. 1001, the filing or recording of a false, fictitious, or fraudulent document with the BLM may result in a fine of up to \$250,000, a prison term not to exceed five years, or both.
7. The mining claims, mill or tunnel sites for which this waiver from payment of the maintenance fees is requested are:


CLAIM OR SITE NAME	BLM RECORDATION SERIAL NUMBER
1. JIM TAYLOR II	AMC 407031 ✓
2.	
3.	
4.	
5.	
6.	
7.	
8.	
9.	
10.	

RECEIVED  
BLM AZ STATE OFFICE  
2015 AUG 21 P 3:27  
PHOENIX, ARIZONA

The owner(s) (claimants) of the above mining claims and sites are:

DAVID G. TAYLOR (Owner's Name - Please Print)  (Owner's Signature)  
 4712 HILLTOP CT (Owner's Mailing Address) FARMINGTON (City) NM 87402 (State) (Zip Code)

DANNIE Y. TAYLOR (Owner's Name - Please Print)  (Owner's Signature)  
 4712 HILLTOP CT (Owner's Mailing Address) FARMINGTON (City) NM 87402 (State) (Zip Code)

DAVID G. TAYLOR II (Owner's Name - Please Print)  (Owner's Signature)  
 34 QUAYSIDE CT (Owner's Mailing Address) LAKEWYLLIE (City) SC 29710 (State) (Zip Code)

(Owner's Name - Please Print) (Owner's Signature)  
 (Owner's Mailing Address) (City) (State) (Zip Code)

ENTERED  
SEP 9 2015  
BY: RE

NW-R2 9/9/15



(Owner's Name - Please Print)

(Owner's Signature)

(Owner's Mailing Address)

(City)

(State)

(Zip Code)

(Owner's Name - Please Print)

(Owner's Signature)

(Owner's Mailing Address)

(City)

(State)

(Zip Code)

(Owner's Name - Please Print)

(Owner's Signature)

(Owner's Mailing Address)

(City)

(State)

(Zip Code)

(Owner's Name - Please Print)

(Owner's Signature)

(Owner's Mailing Address)

(City)

(State)

(Zip Code)

18 U.S.C. 1001 and 43 U.S.C. 1212 make it a crime for any person knowingly and willfully to make to any department or agency of the United States any false, fictitious or fraudulent statements or representations as to any matter within its jurisdiction.

INSTRUCTIONS

1. This certification is made under the provisions of 43 U.S.C. § 1744 and 30 U.S.C. §28-28k and the regulations thereunder (43 CFR Part 3830).
2. The claimant(s) must fill in the dates in paragraph 1 for the beginning and ending of the assessment year for which this waiver is sought.
3. The claimant(s) must fill in the date in paragraph 2 for the beginning of the assessment year for which this waiver is sought.
4. All claim and site names and BLM serial numbers must be listed for the mining claims, mill sites, and tunnel sites for which the waiver is sought.
5. All owners of the mining claims, mill sites, and tunnel sites and their addresses must be given.
6. This waiver form must be signed by all the claimants or their designated agent, in original form. If an agent is designated, a notarized designation of agent, signed by all of the claimants with proper address given, must be submitted with this waiver.
7. This form must be filed no later than September 1st for the upcoming assessment year in the BLM State Office where the mining claims or sites are recorded, or the waiver cannot be granted by the BLM. (Example: To obtain a waiver for the assessment year 2012, which begins on September 1, 2011, you must qualify for and file for a waiver no later than September 1, 2011, in the proper BLM State Office.)
8. For all mining claims which require assessment work, you must record an affidavit of labor on or before the December 30th immediately following the filing of this waiver. For all other mining claims or sites waived, you must record a notice of intent to hold on or before the December 30th immediately following the filing of this waiver.
9. Mill and tunnel sites may also be listed on this waiver and be waived from payment of the maintenance fee. A notice of intent to hold for these sites is required to be filed by the December 30th following the filing of this waiver.

RECEIVED  
BLM AZ STATE OFFICE  
2015 AUG 21 P 3:27  
PHOENIX, ARIZONA

FOR OFFICIAL USE ONLY



August 18, 2015

From: David G. Taylor, 4712 Hilltop Ct., Farmington, NM 87402

To: Bureau of Land Management, Attn: Claim Renewal, One North Central Ave., Ste. 800, Phoenix, AZ 85004

Reference: Maintenance Fee Waiver and Affidavit of Annual Work due prior to September 1, 2015. AMC's #407031, Pima County, Arizona

Gentlemen,

Enclosed are the following signed forms required for our continued ownership of the referenced claims: 1) Maintenance Fee Waiver Certification. 2) Affidavit of Performance of Annual Work. 3) Check in the amount of \$10.00. If you require additional assistance, please call us at (314) 808-5858. Thank you for your assistance.

Respectfully,

A handwritten signature in black ink, appearing to read "D. Taylor", with a long horizontal flourish extending to the right.

David G. Taylor

RECEIVED  
BLM AZ SERVICE OFFICE  
2015 AUG 21 P 3:27  
PHOENIX, ARIZONA



2. Type of labor and improvements (specify what was done and give the total value for that labor and improvement to show at least \$100 for each claim). If a geological, geochemical, or geophysical survey was performed, as per 30 U.S.C. 28-1, reference the title of the report of survey, give cost and date of the survey and report, and indicate it was filed with the County Recorder:

Description of Work Performed	Value of Work Performed	Date Work Was Performed
PROCESSED, SAMPLED AND TESTED	\$375.00	2-1-15
ALLUVIAL SOILS AT SELECT LOCATIONS		THRU
FOR PLACER GOLD UTILIZING		5-1-15
ARTISANAL AND CASUAL METHODS		
AND EQUIPMENT.		

3. Name and mailing address of each person who performed the labor and improvements:

Name (please print)	Current Mailing Address (please print)
DAVID G. TAYLOR	4712 HILLTOP COURT
DIANNIE Y. TAYLOR	FARMINGTON, N.M. 87402
DAVID G. TAYLOR II	34 QUAYSIDE CT
	LAKE WYLIE, S.C. 29710

4. Name and mailing address of each person who holds and claims the subject mining claim(s) for the valuable minerals contained therein. Be sure to indicate if there is a change of address:

Name (please print)	Current Mailing Address (please print)
DAVID G. TAYLOR	4712 HILLTOP COURT
	FARMINGTON, N.M. 87402
DIANNIE Y. TAYLOR	4712 HILLTOP COURT
	FARMINGTON, N.M. 87402
DAVID G. TAYLOR II	34 QUAYSIDE CT
	LAKE WYLIE, S.C. 29710

5. The undersigned testifies that on the date of 5-1-15, 2015, all monuments required by law were erected upon the subject claim(s), and all notices required by law were posted on the subject claim(s) or copies thereof were in place, and at said date, each corner monument bore or contained

BLM RECEIVED  
 2015 AUG 21 10:27  
 PHOENIX, ARIZONA



markings sufficient to appropriately designate the corner of the claim to which it pertains and the name of the claim(s).

I hereby certify under penalty of perjury under the laws of the State of NEW MEXICO that the foregoing statements are true and correct:

[Signature] Date: 8-10-15  
(Signature of person responsible for above statement)

Title 18 U.S.C. 1001 and 43 U.S.C. 1212 make it a crime for any person knowingly and willfully to make to any department or agency of the United States any false, fictitious or fraudulent statements or representations as to any matter within its jurisdiction.


**Notary Block**

SUBSCRIBED AND SWORN TO before me, this 10<sup>th</sup> day of August 20 15

By: [Signature]  
(Signature of Affiant)

Title: Notary Public

My Commission Expires: 02/03/2019



**INSTRUCTIONS**

1. This is an optional form that may be used to satisfy the requirements for the Bureau of Land Management (BLM) under the provisions of 43 U.S.C. §1744 and 30 U.S.C. §28-28d and the regulations thereunder (43 CFR part 3835). Since local and State laws may vary, you should contact your local and State agencies where the claims are located to ensure all applicable laws and requirements are satisfied.
2. The claimant(s) must fill in the date in paragraph 1 for the applicable assessment year and the county and state where the claims are located.
3. All claim names, BLM serial numbers, legal descriptions, and original county recording information must be listed for the claims pertaining to this assessment notice.
4. The claimant(s) must complete paragraph 2 listing all labor or improvements which was performed on or did benefit the subject mining claims. The value and date of the labor or improvements must also be listed. The total amount of labor or improvements can be listed, but the total expenditure must equal at least \$100 for each claim.
5. The names and current mailing addresses of the person(s) performing the labor shall be listed in paragraph 3.
6. The name and current mailing address of each owner (claimant) of the claims shall be listed in paragraph 4. The mailing address shall be the owner's address and not the address of an agent or anyone representing the claimant. Be sure to note if there has been a change of address.
7. Paragraph 5 shall be completed to show the date it was verified that all monuments required by law were properly erected, all notices were posted, and that corners were appropriately designated for all claims listed.
8. An exact legible reproduction or duplicate (other than microfilm or other electronic media) of this affidavit or another type of affidavit of assessment work that you file or will file in the county where each claim is located, must be filed with the BLM on or before December 30 of the calendar year in which the assessment year ends. For mill or tunnel sites, a separate notice of intent to hold must be filed with the BLM on or before December 30. Requirements for filing a notice of intent to hold can be found at 43 CFR 3835.33.
9. A processing fee of \$10 for each claim listed must be remitted to the BLM along with this or any other affidavit of assessment work.

PHOENIX, ARIZONA  
2015 AUG 21 P 3:27  
RECEIVED  
BLM DISTRICT OFFICE

## NOTICES

**THE PRIVACY ACT** and 43 CFR 2.48(d) require that you be furnished with the following information in connection with the information requested by this form.

**AUTHORITY:** 30 U.S.C. §28-28d and 43 CFR part 3835 permit collection of the information requested by this form.

**PRINCIPAL PURPOSE:** The BLM will use the information you provide to document compliance with 43 U.S.C. 1744 and that assessment work has been completed in accordance with 30 U.S.C. § 28-28d and 43 CFR part 3835 in lieu of paying the maintenance fee for the mining claims listed on this form.

**ROUTINE USES:** The BLM will only disclose this information in accordance with the provisions at 43 CFR 2.56(b) and (c).

**EFFECT OF NOT PROVIDING INFORMATION:** Disclosure of the requested information is required by 30 U.S.C. § 28-28d and 43 CFR part 3835 for claimants qualified to perform assessment work in lieu of paying the maintenance fee. Failure to submit all the requested information or to complete this form will delay the BLM's processing of the form and may preclude the BLM's acceptance of the assessment work information, which may result in forfeiture of the mining claim(s) by the claimant.

**THE PAPERWORK REDUCTION ACT** requires us to inform you that:

Use of this form is optional. You must perform assessment if a waiver to pay the maintenance fee has been requested. This form is provided to help you attest that annual assessment work has been completed in lieu of paying the maintenance fee for your claim(s). Submission of the requested information is necessary to obtain or retain a benefit.

You do not have to respond to this or any other Federal agency-sponsored information collection unless it displays a valid OMB control number.

**BURDEN HOURS STATEMENT:** The estimated public reporting burden for this form is 30 minutes per response, including the time for reviewing instructions, gathering and maintaining data, and completing and reviewing the form. You may submit comments regarding the burden estimate or any other aspect of this form to: U.S. Department of the Interior, Bureau of Land Management (1004-0114), Bureau Information Collection Clearance Officer (WO-630), 1849 C Street, N.W., Room 2134LM, Washington, D.C. 20240.

RECEIVED  
BLM ARIZONA OFFICE  
2015 AUG 21 P 3:27  
PHOENIX, ARIZONA

**PRIORITY®** FLAT RATE ENVELOPE  
★ MAIL ★ ONE RATE ★ ANY WEIGHT\*

APPLY PRIORITY MAIL POSTAGE HERE

WILSON, DAVID  
4712 HILLTOP CT  
BIRMINGHAM, NM 87402



1006



85004

U.S. POSTAGE  
PAID  
FLORA VISTA, NM  
87415  
AUG 19, 15  
AMOUNT  
**\$5.75**  
R2304Y122723-03

RECEIVED  
BLM AZ STATE OFFICE  
2015 AUG 21 P 2:36

2015 AUG 21 P 3:04  
PHOENIX, ARIZONA

BUREAU OF LAND MANAGEMENT  
ONE NORTH CENTRAL AVE  
SUITE 800  
PHOENIX, AZ 85004

Expected Delivery Day: 08/21/2015

USPS TRACKING NUMBER

EP14H July 2013 Outer Dimension: 10 x 5



**United States Department of the Interior**  
**Bureau of Land Management**  
 LANDS/RECREATION & PLANNING  
 ONE N CENTRAL AVE  
 PHOENIX, AZ 85004 -2203  
 Phone: 602-417-9200

Receipt

No: 3374665

<b>Transaction #:</b> 3472868	
<b>Date of Transaction:</b> 08/24/2015	
CUSTOMER:	
DAVID G TAYLOR 4712 HILLTOP CT FARMINGTON, NM 87402-4566 US	

LINE #	QTY	DESCRIPTION	REMARKS	UNIT PRICE	TOTAL
1	1.00	LOCATABLE MINERALS / MINING CLAIMS-NOT NEW-UNADJUD, ONE AUTH NO. ONLY / MINING CLAIM MONEY RECEIVED CASES: AMC407031/\$10.00	MAINT FEE WAIVER (1) 2016 / POL (1) 2015	- n/a -	10.00
<b>TOTAL:</b>					<b>\$10.00</b>

PAYMENT INFORMATION					
1	AMOUNT:	10.00	POSTMARKED:	08/19/2015	
	TYPE:	CHECK	RECEIVED:	08/21/2015	
	CHECK NO:	229			
	NAME:	TAYLOR, DAVID G 4712 HILLTOP CT FARMINGTON NM 87402-4566 US			

REMARKS

This receipt was generated by the automated BLM Collections and Billing System and is a paper representation of a portion of the official electronic record contained therein.



AMC 407031

335

AA

Form 3830-2  
(November 2010)

UNITED STATES  
DEPARTMENT OF THE INTERIOR  
BUREAU OF LAND MANAGEMENT

MAINTENANCE FEE WAIVER CERTIFICATION

FORM APPROVED  
OMB NO. 1004-0114  
Expires: August 31, 2013

SEE INSTRUCTIONS ON PAGE 2

1. This small miner waiver is filed for the assessment year beginning on September 1, 2014 and ending on September 1, 2015
2. The undersigned and all related parties owned ten or fewer mining claims, mill, or tunnel sites located and maintained on Federal lands in the United States of America on September 1, 2014
3. The undersigned have performed the assessment work required by law for each mining claim listed prior to filing this waiver and understand that by filing this form, the undersigned must file an affidavit of assessment work with the Bureau of Land Management (BLM) by the December 30th following the filing of this waiver.
4. The undersigned understand that if the assessment work obligation has not yet come due under 30 U.S.C. 28 (for those claims in their first assessment year only), a notice of intent to hold reciting this condition must be recorded by the December 30th following the filing of this waiver.
5. The undersigned understand that mill and tunnel sites may also be listed on this waiver and be waived from payment of the maintenance fee, and that a notice of intent to hold for these sites is required to be filed with the BLM by the December 30th following the filing of this waiver.
6. The undersigned understand and acknowledge that pursuant to 43 U.S.C. 1212 and 18 U.S.C. 1001, the filing or recording of a false, fictitious, or fraudulent document with the BLM may result in a fine of up to \$250,000, a prison term not to exceed five years, or both.
7. The mining claims, mill or tunnel sites for which this waiver from payment of the maintenance fees is requested are:

CLAIM OR SITE NAME	BLM RECORDATION SERIAL NUMBER
1. JIM TAYLOR II	AMC # 407031
2.	
3.	
4.	
5.	
6.	
7.	
8.	
9.	
10.	

RECEIVED  
BLM AZ STATE OFFICE  
2014 AUG 18 P 2:48  
PHOENIX, ARIZONA

The owner(s) (claimants) of the above mining claims and sites are:

DAVID G. TAYLOR  
(Owner's Name - Please Print)

*David Taylor*  
(Owner's Signature)

4712 HILLTOP CT  
(Owner's Mailing Address)

FARMINGTON NM 87402  
(City) (State) (Zip Code)

DIANNE Y. TAYLOR  
(Owner's Name - Please Print)

*Dianne Y Taylor*  
(Owner's Signature)

4712 HILLTOP CT  
(Owner's Mailing Address)

FARMINGTON NM 87402  
(City) (State) (Zip Code)

DAVID G. TAYLOR II  
(Owner's Name - Please Print)

*David G Taylor II*  
(Owner's Signature)

34 QUAYSIDE CT  
(Owner's Mailing Address)

LAKE WYLLIE SC 29710  
(City) (State) (Zip Code)

(Owner's Name - Please Print)

(Owner's Signature)

(Owner's Mailing Address)

(City)

(State)

(Zip Code)

(Continued on page 2)

ENTERED  
SEP 10 2014  
BY: *JM*

NW  
9/22/2014  
*pm*



(Owner's Name - Please Print)	(Owner's Signature)		
(Owner's Mailing Address)	(City)	(State)	(Zip Code)
(Owner's Name - Please Print)	(Owner's Signature)		
(Owner's Mailing Address)	(City)	(State)	(Zip Code)
(Owner's Name - Please Print)	(Owner's Signature)		
(Owner's Mailing Address)	(City)	(State)	(Zip Code)
(Owner's Name - Please Print)	(Owner's Signature)		
(Owner's Mailing Address)	(City)	(State)	(Zip Code)

RECEIVED  
BLM AZ STATE OFFICE  
2011 AUG 28 P 2:49  
PHOENIX, ARIZONA

18 U.S.C. 1001 and 43 U.S.C. 1212 make it a crime for any person knowingly and willfully to make to any department or agency of the United States any false, fictitious or fraudulent statements or representations as to any matter within its jurisdiction.

**INSTRUCTIONS**

1. This certification is made under the provisions of 43 U.S.C. § 1744 and 30 U.S.C. §28-28k and the regulations thereunder (43 CFR Part 3830).
2. The claimant(s) must fill in the dates in paragraph 1 for the beginning and ending of the assessment year for which this waiver is sought.
3. The claimant(s) must fill in the date in paragraph 2 for the beginning of the assessment year for which this waiver is sought.
4. All claim and site names and BLM serial numbers must be listed for the mining claims, mill sites, and tunnel sites for which the waiver is sought.
5. All owners of the mining claims, mill sites, and tunnel sites and their addresses must be given.
6. This waiver form must be signed by all the claimants or their designated agent, in original form. If an agent is designated, a notarized designation of agent, signed by all of the claimants with proper address given, must be submitted with this waiver.
7. This form must be filed no later than September 1st for the upcoming assessment year in the BLM State Office where the mining claims or sites are recorded, or the waiver cannot be granted by the BLM. (Example: To obtain a waiver for the assessment year 2012, which begins on September 1, 2011, you must qualify for and file for a waiver no later than September 1, 2011, in the proper BLM State Office.)
8. For all mining claims which require assessment work, you must record an affidavit of labor on or before the December 30th immediately following the filing of this waiver. For all other mining claims or sites waived, you must record a notice of intent to hold on or before the December 30th immediately following the filing of this waiver.
9. Mill and tunnel sites may also be listed on this waiver and be waived from payment of the maintenance fee. A notice of intent to hold for these sites is required to be filed by the December 30th following the filing of this waiver.

**FOR OFFICIAL USE ONLY**



When Recorded Return Document to:

DAVID G. TAYLOR  
4712 HILLTOP CT  
FARMINGTON, N.M.  
87402

AMC 407031

UPDATED  
← 08/20/14  
RAM

Check here if this is a change of address.

Telephone: 314-808-5858

E-mail address: \_\_\_\_\_

**AFFIDAVIT OF PERFORMANCE OF ANNUAL WORK**

1. State of Arizona, County of PIMA ss:

2. I (Name) DAVID G. TAYLOR

3. Reside at (Address) 4712 HILLTOP CT

City FARMINGTON County SAN JUAN

State NM Zip 87402

RECEIVED  
BLM AZ STATE OFFICE  
2014 AUG 18 P 2:48  
PHOENIX, ARIZONA  
BLM  
Date  
Stamp

being duly sworn, depose and say that I am a citizen of the United States, more than eighteen years of age, and that all of the facts set forth in this affidavit, subject to the provisions and penalties of 18 U.S.C. 1001 pertaining to the filing of false, fictitious, or fraudulent statements with the United States, are true and correct according to the best of my knowledge, information and belief.

4. Owner's name and address (If not shown in Items 1-3 above). \_\_\_\_\_

5. That I am personally acquainted with the mining claim(s). The work and improvements were made by and at the expense of the owner(s) of said claim(s). Said contiguous group of claims, listed on this document, are situated in the

(optional) Mining District; PIMA County, Arizona.

Line No.	AMC NUMBER	CLAIM/SITE NAME	COUNTY RECORDER DATA (If available)	TWP	RNG	SEC
1	407031	JIM TAYLOR II		19S	13E	25
2						
3						
4						
5						
6						

Form: MCF108  
Revised Jan. 2006  
Page 1 of 2

ENTERED  
AUG 20 2014  
BY: RAM

RECEIVED  
 BLM AZ STATE OFFICE  
 PHOENIX, ARIZONA  
 2014 AUG 18 P 2:49  
 BLM  
 Date  
 Stamp

7					
8					
9					
10					

6. That between the dates starting at 12 o'clock noon on September 1, 20 13 and ending at 12 o'clock noon on September 1, 20 14 at least \$ 385.00 dollars worth of work and improvements were done and performed upon said claim(s) or upon one or more of a contiguous group of claims for the benefit of all, wholly or partly outside of a contiguous group of claims for the benefit of all, not including the location work.

7. That the following persons were employed to perform the work and improvements described herein: DAVID G. TAYLOR, DIANNEY TAYLOR & DAVID G. TAYLOR II

8. That the work and improvements performed were: PROCESSED, SAMPLED & TESTED ALLUVIAL SOILS AT SELECT LOCATIONS FOR PLACER GOLD UTILIZING ARTISANAL AND CASTLE METHODS AND EQUIPMENT.

9. Dated: 8-4-14 Signature: [Signature]

SUBSCRIBED AND SWORN TO before me, a Notary Public, this



46 day of August 20 14  
**TAMMY NINOS**  
 NOTARY PUBLIC  
 STATE OF NEW MEXICO  
 My Commission Expires 05/15/17

By: David G Taylor  
 Notary Public Tammy Ninos  
 My Commission Expires 05/15/17

No. of Claims: 1 x \$10 = \$10.00  
 Check No.: 4995 Init. ASTA  
 Receipt No.: 3105544  
 For BLM Use Only

Bureau of Land Management  
 Arizona State Office  
[www.az.blm.gov](http://www.az.blm.gov)


August 4, 2014

From: David G. Taylor, 4712 Hilltop Ct., Farmington, NM. 87402

To: Bureau of Land Management, Attn: Claim Renewal, One North Central Ave., Ste. 800, Phoenix, AZ. 85004

Reference: Maintenance Fee Waiver and Affidavit of Annual Work due prior to September 1, 2014. AMC's #407031, Pima County, Arizona.

Gentlemen, Enclosed are the following signed forms required for our continued ownership of the referenced claims: 1) Maintenance Fee Waiver Certification. 2) Affidavit of Performance of Annual Work. 3) Check in the amount of \$10.00. If you require additional assistance, please call us at (314) 808-5858. Thank you for your assistance.  
Respectfully, David Taylor



RECEIVED  
BLM AZ STATE OFFICE  
2014 AUG 18 P 2:48  
PHOENIX, ARIZONA



DAVID G. TAYLOR  
4712 HILLTOP COURT  
FARMINGTON, NM 87402

RECEIVED  
BLM AZ STATE OFFICE

2014 AUG 18 P 2:49

PHOENIX, ARIZONA

BLM / ARIZONA STATE OFFICE

ONE NORTH CENTRAL AVE  
SUITE 800

PHOENIX, AZ 85004

CLAIM RENEWAL

RECEIVED  
BLM AZ STATE OFFICE  
PHOENIX, ARIZONA  
AUG 18 2014

# PRIORITY® ★ MAIL ★

**FLAT RATE ENVELOPE**  
ONE RATE ★ ANY WEIGHT\*

APPLY PRIORITY MAIL POSTAGE HERE

RECEIVED

BLM AZ STATE OFFICE

2014 AUG 18 P 2:49

TUCSON, ARIZONA



1006



85004

U.S. POSTAGE  
PAID  
FARMINGTON, NM  
87401  
AUG 14, 14  
AMOUNT

**\$5.60**  
00038923-06

Label 400 Jan. 2013  
7690-16-000-7948

USPS TRACKING #



9114 9999 4423 8041 1652 50

the maximum weight is 4 lbs.

EP14H July 2013 Outer Dimension: 10 x 5



\* Domestic only.

**PRIORITY®**  
**★ MAIL ★**

Label 106A, May 2008

Visit us at [usps.com](http://usps.com)

UNITED STATES POSTAL SERVICE



**PRIORITY®**  
**★ MAIL ★**



**DATE OF DELIVERY SPECIFIED\***



**USPS TRACKING™ INCLUDED\***



**INSURANCE INCLUDED\***



**PICKUP AVAILABLE**

\* Domestic only

**FLAT RATE ENVELOPE**  
ONE RATE ★ ANY WEIGHT\*

Label 106A, May 2008

Visit us at [usps.com](http://usps.com)

UNITED STATES POSTAL SERVICE



**VISIT US AT USPS.COM®**  
ORDER FREE SUPPLIES ONLINE



Label 106A, May 2008

Visit us at [usps.com](http://usps.com)

UNITED STATES POSTAL SERVICE  
PRESS FIRMLY TO SEAL



**UNITED STATES**  
**POSTAL SERVICE®**

EP14H July 2013

OD: 10 x 5



PS00001000064

This product is for use with Priority Mail® shipments. Misuse may be a violation of federal law. This tape is not for resale.

This product is for use with Priority Mail® shipments. Misuse may be a violation of federal law. This tape is not for resale. © 2013 USPS. This packaging is not for resale. Misuse may be a violation of federal law. This packaging is not for resale.



**United States Department of the Interior**  
**Bureau of Land Management**  
 LANDS/RECREATION & PLANNING  
 ONE N CENTRAL AVE  
 PHOENIX, AZ 85004 -2203  
 Phone: 602-417-9200



Receipt

No: 3105544

<b>Transaction #:</b> 3197198	
<b>Date of Transaction:</b> 08/19/2014	
CUSTOMER:	
DAVID G TAYLOR 4712 HILLTOP CT FARMINGTON, NM 87402-4566 US	

LINE #	QTY	DESCRIPTION	REMARKS	UNIT PRICE	TOTAL
1	1.00	LOCATABLE MINERALS / MINING CLAIMS-NOT NEW-UNADJUD, ONE AUTH NO. ONLY / MINING CLAIM MONEY RECEIVED CASES: AMC407031/\$10.00	MAINT FEE WAIVER (1) 2015 / POL (1) 2014	- n/a -	10.00
<b>TOTAL:</b>					<b>\$10.00</b>

PAYMENT INFORMATION					
1	AMOUNT:	10.00	POSTMARKED:	08/14/2014	
	TYPE:	CHECK	RECEIVED:	08/18/2014	
	CHECK NO:	4995			
	NAME:	TAYLOR, DAVID G PO BOX 116 DEFIANCE MO 63341 US			

REMARKS

This receipt was generated by the automated BLM Collections and Billing System and is a paper representation of a portion of the official electronic record contained therein.

UNITED STATES  
DEPARTMENT OF THE INTERIOR  
BUREAU OF LAND MANAGEMENT

MAINTENANCE FEE WAIVER CERTIFICATION

1/50

169

407031

FORM APPROVED  
OMB NO. 1004-0114  
Expires: August 31, 2013

SEE INSTRUCTIONS ON PAGE 2

1. This small miner waiver is filed for the assessment year beginning on September 1, 2013 and ending on September 1, 2014.
2. The undersigned and all related parties owned ten or fewer mining claims, mill, or tunnel sites located and maintained on Federal lands in the United States of America on September 1, 2013.
3. The undersigned have performed the assessment work required by law for each mining claim listed prior to filing this waiver and understand that by filing this form, an affidavit of assessment work must be recorded by the December 30th following the filing of this waiver.
4. The undersigned understand that if the assessment work obligation has not yet come due under 30 U.S.C. 28 (for those claims in their first assessment year only), a notice of intent to hold reciting this condition must be recorded by the December 30th following the filing of this waiver.
5. The undersigned understand that mill and tunnel sites may also be listed upon this waiver and be waived from payment of the maintenance fee, and that a notice of intent to hold for these sites is required to be recorded by the December 30th immediately following the filing of this waiver.
6. The undersigned understand and acknowledge that pursuant to 43 U.S.C. 1212 and 18 U.S.C. 1001, the filing or recording of a false, fictitious, or fraudulent document with the Bureau of Land Management may result in a fine of up to \$250,000, a prison term not to exceed five years, or both.
7. The mining claims, mill or tunnel sites for which this waiver from payment of the maintenance fees is requested are:

CLAIM OR SITE NAME	BLM RECORDATION SERIAL NUMBER
1. JIM TAYLOR II	✓ AMC # 407031
2.	
3.	
4.	
5.	
6.	
7.	
8.	
9.	
10.	

RECEIVED  
BLM AZ STATE OFFICE  
2013 AUG -5 P 1:51  
PHOENIX, ARIZONA

The owner(s) (claimants) of the above mining claims and sites are:

DAVID G. TAYLOR  
(Owner's Name - Please Print)

*David Taylor*  
(Owner's Signature)

P.O. BOX 116  
(Street or P.O. Box)

DEFIANCE MO 63341  
(City) (State) (Zip Code)

DANNIE Y. TAYLOR  
(Owner's Name - Please Print)

*Dannie Y. Taylor*  
(Owner's Signature)

P.O. BOX 116  
(Street or P.O. Box)

DEFIANCE MO 63341  
(City) (State) (Zip Code)

DAVID G. TAYLOR II  
(Owner's Name - Please Print)

*David G. Taylor II*  
(Owner's Signature)

34 QUAYSIDE COURT  
(Street or P.O. Box)

WAKE WYLLIE SC 29710  
(City) (State) (Zip Code)

ENTERED  
SEP 11 2013  
BY: *TS*



(Owner's Name - Please Print)	(Owner's Signature)		
(Street or P.O. Box)	(City)	(State)	(Zip Code)
(Owner's Name - Please Print)	(Owner's Signature)		
(Street or P.O. Box)	(City)	(State)	(Zip Code)
(Owner's Name - Please Print)	(Owner's Signature)		
(Street or P.O. Box)	(City)	(State)	(Zip Code)
(Owner's Name - Please Print)	(Owner's Signature)		
(Street or P.O. Box)	(City)	(State)	(Zip Code)

Title 18 U.S.C. Section 1001 and Title 43 U.S.C. Section 1212 makes it a crime for any person knowingly and willfully to make to any department or agency of the United States any false, fictitious or fraudulent statements or representations as to any matter within its jurisdiction.

**INSTRUCTIONS**

1. This certification is made under the provisions of §1744 of Title 43 and § 28-28k of Title 30 of the United States Code; and the regulations thereunder (43 CFR Part 3830).
2. The claimant(s) must fill in the dates in paragraph 1 for the beginning and ending of the assessment year for which this waiver is sought.
3. The claimant(s) must fill in the date in paragraph 2 for the beginning of the assessment year for which this waiver is sought.
4. All claim and site names and Bureau of Land Management (BLM) serial numbers must be listed for the mining claims, mill sites, and tunnel sites for which the waiver is sought.
5. All owners of the mining claims, mill sites, and tunnel sites and their addresses must be given.
6. This waiver form must be signed by all the claimants or their designated agent, in original form. If an agent is designated, a notarized designation of agent, signed by all of the claimants with proper address given, must be submitted with this waiver.
7. This form must be filed no later than September 1st for the upcoming assessment year in the BLM State Office where the mining claims or sites are recorded, or the waiver cannot be granted by the BLM. (Example: To obtain a waiver for the assessment year 2012, which begins on September 1, 2011, you must qualify for and file for a waiver no later than September 1, 2011, in the proper BLM State Office.)
8. For all mining claims which require assessment work, you must record an affidavit of labor on or before the December 30th immediately following the filing of this waiver. For all other mining claims or sites waived, you must record a notice of intent to hold on or before the December 30th immediately following the filing of this waiver.
9. Mill and tunnel sites may also be listed upon this waiver and be waived from payment of the maintenance fee. A notice of intent to hold for these sites is required to be filed by the December 30th following the filing of this waiver.

RECEIVED  
 BLM AZ STATE OFFICE  
 2013 AUG - 5 P 5 1  
 PHOENIX, ARIZONA  
 FOR OFFICIAL USE ONLY



When Recorded Return Document to:

DAVID G. TAYLOR  
P.O. BOX 116  
DEFIANCE, MO 63341

Check here is this is a change of address.

Telephone: 314.808.5858

E-mail address: \_\_\_\_\_

**AFFIDAVIT OF PERFORMANCE OF ANNUAL WORK**

1. State of Arizona, County of PIMA ss:

2. I (Name) DAVID G. TAYLOR

3. Reside at (Address) 481 DEFIANCE RD  
/ P.O. BOX 116

City DEFIANCE County ST CHARLES

State MO Zip 63341 being duly sworn, depose and say that I am a citizen of the United States, more than eighteen years of age, and that all of the facts set forth in this affidavit, subject to the provisions and penalties of 18 U.S.C. 1001 pertaining to the filing of false, fictitious, or fraudulent statements with the United States, are true and correct according to the best of my knowledge, information and belief.

4. Owner's name and address (If not shown in Items 1-3 above). \_\_\_\_\_

5. That I am personally acquainted with the mining claim(s). The work and improvements were made by and at the expense of the owner(s) of said claim(s). Said contiguous group of claims, listed on this document, are situated in the

(optional) Mining District; PIMA County, Arizona.

Line No.	AMC NUMBER	CLAIM/SITE NAME	COUNTY RECORDER DATA (If available)	TWP	RNG	SEC
1	407031	JIM TAYLOR II		19S	15E	25
2						
3						
4						
5						
6						

RECEIVED  
BLM AZ STATE OFFICE  
2013 AUG - 5 P 1:50  
PHOENIX, ARIZONA

BLM  
Date  
Stamp

Form: MCF108  
Revised Jan. 2006  
Page 1 of 2

**ENTERED**  
**AUG 30 2013**  
BY: AT

RECEIVED  
BLM AZ STATE OFFICE  
2013 AUG - 5 P 1:50  
PHOENIX, ARIZONA

BLM  
Date  
Stamp

7						
8						
9						
10						

6. That between the dates starting at 12 o'clock noon on September 1, 20 12 and ending at 12 o'clock noon on September 1, 20 13 at least \$ 375.00 dollars worth of work and improvements were done and performed upon said claim(s) or upon one or more of a contiguous group of claims for the benefit of all, wholly or partly outside of a contiguous group of claims for the benefit of all, not including the location work.

7. That the following persons were employed to perform the work and improvements described herein: DAVID G. TAYLOR, DIANNEY TAYLOR & DAVID G. TAYLOR II

8. That the work and improvements performed were: PROCESSED, SAMPLED AND TESTED ALLUVIAL SOILS AT SELECT LOCATIONS FOR PLACER GOLD UTILIZING APPROVED ARTISANAL METHODS AND EQUIPMENT.

9. Dated: 7-5-13 Signature: [Signature]

SUBSCRIBED AND SWORN TO before me, a Notary Public, this 5<sup>th</sup> day of July 20 13

By: David Taylor  
 Notary Public [Signature]  
 My Commission Expires 12/20/2015

**NATHAN ELBERT**  
 Notary Public - Notary Seal  
 State of Missouri  
 Commissioned for St. Charles County  
 My Commission Expires: Dec. 20, 2015  
 11283134

Bureau of Land Management  
 Arizona State Office  
[www.az.blm.gov](http://www.az.blm.gov)

No. of Claims: 1 x \$10 = 10  
 Check No.: 4982 Init. SC  
 Receipt No.: 2847770  
 For BLM Use Only

July 5, 2013

David G. Taylor  
P.O. Box 116  
Defiance, MO 63341

Bureau of Land Management  
Attention: Accounts  
One North Central Ave.  
Suite 800  
Phoenix, AZ 85004

RECEIVED  
BLM AZ STATE OFFICE  
2013 AUG - 5 P 1:50  
PHOENIX, ARIZONA

Reference: Maintenance Fee Waiver and Affidavit of Annual Work due prior to September 1, 2013. AMC's #407031, Pima County, Arizona.

Gentlemen:


Enclosed are the following signed forms required for our continued ownership of the referenced claims:

1. Maintenance Fee Waiver Certification
2. Affidavit of Performance of Annual Work
3. Check in the amount of \$10.00

If you require additional assistance, please feel free to call us at 314.808.5858.

Thank you for your assistance.

Respectfully,



David G. Taylor



CERTIFIED MAIL™

DAVID G. TAYLOR  
P.O. BOX 116  
BEAUMONT, MO 63341



7013 1090 0001 9633 5163



1000

85004

U.S. POSTAGE  
PAID  
RAYFT/ D.C.F.  
81122  
AUG 01 '13  
AMOUNT

\$3.56  
00053025-03

BUREAU OF LAND MANAGEMENT  
ATTENTION: ACCOUNTS  
ONE NORTH CENTRAL AVE  
SUITE 800  
PHOENIX, AZ 85004

PHOENIX, ARIZONA

2013 AUG - 5 P 1:50

RECEIVED  
BLM AZ STATE OFFICE


05004442700




PLACE STICKER AT TOP OF ENVELOPE TO THE RIGHT  
OF THE RETURN ADDRESS, FOLD AT DOTTED LINE

DAVID G. TAYLOR  
P.O. BOX 116  
REDFORD, MO 63341

CERTIFIED MAIL™



7013 1090 0001 9633 5163



1000

85004

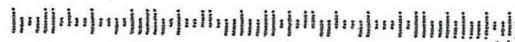
U.S. POSTAGE  
PAID  
RAYFORD, MO  
81122  
AUG 01, 2013  
AMOUNT

\$3.56  
00053025-03

BUREAU OF LAND MANAGEMENT  
ATTENTION: ACCOUNTS  
ONE NORTH CENTRAL AVE  
SUITE 800  
PHOENIX, AZ 85004

PHOENIX, ARIZONA  
2013 AUG -5 P 1:50  
RECEIVED  
BLM AZ STATE OFFICE

85004442700





**United States Department of the Interior**  
**Bureau of Land Management**  
 LANDS/RECREATION & PLANNING  
 ONE N CENTRAL AVE  
 PHOENIX, AZ 85004 -2203  
 Phone: 602-417-9200

Receipt

No: 2847770

<b>Transaction #:</b> 2933464	
<b>Date of Transaction:</b> 08/06/2013	
CUSTOMER:	
DAVID TAYLOR PO BOX 116 DEFIANCE, MO 63341-0116 US	

LINE #	QTY	DESCRIPTION	REMARKS	UNIT PRICE	TOTAL
1	1.00	LOCATABLE MINERALS / MINING CLAIMS- NOT NEW-UNADJUD, ONE AUTH NO. ONLY / MINING CLAIM MONEY RECEIVED <b>CASES: AMC407031/\$10.00</b>	WAIVER 2014 & POL 2013 (1)	- n/a -	10.00
<b>TOTAL:</b>					<b>\$10.00</b>

PAYMENT INFORMATION					
1	AMOUNT:	10.00	POSTMARKED:	08/01/2013	
	TYPE:	CHECK	RECEIVED:	08/05/2013	
	CHECK NO:	4982			
	NAME:	TAYLOR, DAVID G PO BOX 116 DEFIANCE MO 63341-0116 US			

REMARKS

This receipt was generated by the automated BLM Collections and Billing System and is a paper representation of a portion of the official electronic record contained therein.



AMC 407031

December 19, 2012

David G. Taylor  
P.O. Box 116  
Defiance, MO 63341

Mr. Tony Smith  
Bureau of Land Management  
One North Central Ave.  
Suite 800  
Phoenix, AZ 85004

RE: Return of Signed Maintenance Fee Certification Waiver  
Per BLM Request 12-06-12


Dear Mr. Smith,

Enclosed is the referenced waiver form you sent us and is signed by David G. Taylor, II as requested.

I apologize for any inconvenience we may have caused. If there are any other problems, feel free to call me at (314) 808-5858.

Thank you for your assistance.

Respectfully yours,



David G. Taylor

RECEIVED  
BLM AZ STATE OFFICE  
2012 DEC 19 P 2:58  
PHOENIX ARIZONA  
3/11/2013  
Entered  
ENTERED INTO COMPUTER

AMC 407031

STATES OF THE INTERIOR  
BUREAU OF LAND MANAGEMENT

Form 3830-2  
(September 2010)  
David Taylor II

MAINTENANCE FEE WAIVER CERTIFICATION

ADD

FORM APPROVED (410)  
OMB NO. 1004-0114  
Expires: August 31, 2013

SEE INSTRUCTIONS ON PAGE 2

AMC 407031

1. This small miner waiver is filed for the assessment year beginning on September 1, 2012 and ending on September 1, 2013
2. The undersigned and all related parties owned ten or fewer mining claims, mill, or tunnel sites located and maintained on Federal lands in the United States of America on September 1, 2012
3. The undersigned have performed the assessment work required by law for each mining claim listed prior to filing this waiver and understand that by filing this form, an affidavit of assessment work must be recorded by the December 30th following the filing of this waiver.
4. The undersigned understand that if the assessment work obligation has not yet come due under 30 U.S.C. 28 (for those claims in their first assessment year only), a notice of intent to hold reciting this condition must be recorded by the December 30th following the filing of this waiver.
5. The undersigned understand that mill and tunnel sites may also be listed upon this waiver and be waived from payment of the maintenance fee, and that a notice of intent to hold for these sites is required to be recorded by the December 30th immediately following the filing of this waiver.
6. The undersigned understand and acknowledge that pursuant to 43 U.S.C. 1212 and 18 U.S.C. 1001, the filing or recording of a false, fictitious, or fraudulent document with the Bureau of Land Management may result in a fine of up to \$250,000, a prison term not to exceed five years, or both.
7. The mining claims, mill or tunnel sites for which this waiver from payment of the maintenance fees is requested are:

CLAIM OR SITE NAME	BLM RECORDATION SERIAL NUMBER
1. JIM TAYLOR II	AMC # 407031
2.	
3.	
4.	
5.	
6.	
7.	
8.	
9.	
10.	

The owner(s) (claimants) of the above mining claims and sites are:

DAVID G. TAYLOR  
(Owner's Name - Please Print)

*David Taylor*  
(Owner's Signature)

P.O. BOX 116  
(Street or P.O. Box)

DEFUNCE MO 63341  
(City) (State) (Zip Code)

RUNNIE W. TAYLOR  
(Owner's Name - Please Print)

*Runnie W. Taylor*  
(Owner's Signature)

PO BOX 116  
(Street or P.O. Box)

DEFUNCE MO 63341  
(City) (State) (Zip Code)

DAVID G. TAYLOR II  
(Owner's Name - Please Print)

*David Taylor II*  
(Owner's Signature)

34 QUAYSIDE COURT  
(Street or P.O. Box)

LAKEWYLLIE SC 29710  
(City) (State) (Zip Code)

RECEIVED  
BLM AZ STATE OFFICE  
PHOENIX, ARIZONA  
2012 DEC 19 P 2:58


RECEIVED  
BLM AZ STATE OFFICE  
PHOENIX, ARIZONA  
2012 AUG 22 P 3:17

(Continued on page 2)

ENTERED IN COMPUTER  
28.9.14.12

DAVID G. TAYLOR  
P.O. BOX 116  
DEFIANCE, MO 63341

CERTIFIED MAIL™



7007 3020 0001 6200 1324

UNITED STATES POSTAGE  
03-400  
MAILED FROM DEFIANCE, MO 63341  
DEC 17 12  
PB 8746593  
PostNet for the USPS

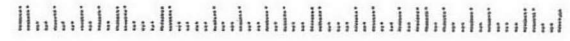
RECEIVED  
BLM AZ STATE OFFICE

2012 DEC 19 P 2:54

PHOENIX, ARIZONA

MR TONY SMITH  
BUREAU OF LAND MANAGEMENT  
ONE NORTH CENTRAL AVE / SUITE 800  
PHOENIX, AZ 85004

8500482922



7007 3020 0001 6200 1324

PLACE STICKER AT TOP OF ENVELOPE TO THE RIGHT OF THE RETURN ADDRESS. FOLD AT DOTTED LINE

★ 105  
★ 02518  
★ 1344M



**SENDER: COMPLETE THIS SECTION**

- Complete items 1, 2, and 3. Also complete item 4 if Restricted Delivery is desired.
- Print your name and address on the reverse so that we can return the card to you.
- Attach this card to the back of the mailpiece, or on the front if space permits.

1. Article Addressed to:

DAVID & DIANNE TAYOR  
 P.O. BOX 116  
 DEFIANCE MO, MO 63341

AMC407031 (TS)

RECEIVED  
 2007 DEC 11 P 1:05  
 PHOENIX, AZ


 2. Article Number  
 (Transfer from service label)

7011 2970 0002 3234 9815

**COMPLETE THIS SECTION ON DELIVERY**

A. Signature

X


 Agent Addressee

B. Received by (Printed Name)

D. Taylor

C. Date of Delivery

12/8

D. Is delivery address different from item 1?

 Yes

If YES, enter delivery address below:

 No

63341-9998


3. Service Type

 Certified Mail Express Mail Registered Return Receipt for Merchandise Insured Mail C.O.D.

4. Restricted Delivery? (Extra Fee)

 Yes


UNITED STATES POSTAL SERVICE



First-Class Mail  
Postage & Fees Paid  
USPS  
Permit No. G-10

- Sender: Please print your name, address, and ZIP+4 in this box •

Bureau of Land Management  
Arizona State Office (AZ931-TS)  
One North Central Avenue, Ste 800  
Phoenix, AZ 85004-4427





# United States Department of the Interior



BUREAU OF LAND MANAGEMENT

Arizona State Office

One North Central Avenue, Suite 800

Phoenix, Arizona 85004-4427

[www.blm.gov/az/](http://www.blm.gov/az/)

December 6, 2012

In Reply Refer To:  
3800 (9310) TS  
AMC407031

CERTIFIED MAIL – RETURN RECEIPT REQUESTED 7011 2970 0002 3234 9815

## NOTICE

DAVID & DIANNNE TAYOR  
P.O. BOX 116  
DEFIANCE MO, MO 63341

---

JIM TAYLOR 2  
AMC407031

---

### Maintenance Fee Waiver Held for Rejection

This office received the Maintenance Fee Waiver Certification (waiver) for the above listed mining claim(s). The waiver is not properly completed and does not meet the annual filing requirements.

In accordance with 43 Code of Federal Regulations (CFR) 3835.10, the name, address, and original signatures of all owners of the mining claim must be included on the waiver form. Please correct the discrepancy as noted below.

The Maintenance Fee Waiver Certification form received does not contain original signature of David G. Taylor II. We require the original signatures of all owners of the mining claim. Return the signed copy with the original signatures to the attention of Tony Smith.

In order to correct the defect in the waiver, per 43 CFR 3835.93, you must provide this office with the requested information within 60 days of your receipt of this notice. If you are unable to provide this information, you have the option of paying the annual maintenance fee of \$140 per claim. If your claim is a placer claim the annual maintenance fee of \$140 per 20 acres would be due. If neither is received within the 60 day time frame, the claim(s) will be declared forfeited and closed.



If additional information is required, please contact Tony Smith 602-417-9355. Please include your AMC serial number(s) on all correspondence.

*Rebecca Heick*

Rebecca Heick  
Group Administrator  
Lands and Minerals

Enclosures

UNITED STATES  
DEPARTMENT OF THE INTERIOR  
BUREAU OF LAND MANAGEMENT

*AMC*

FORM APPROVED **(410)**  
OMB NO. 1004-0114  
Expires: August 31, 2013

**MAINTENANCE FEE WAIVER CERTIFICATION**

SEE INSTRUCTIONS ON PAGE 2

**AMC 407031**

1. This small miner waiver is filed for the assessment year beginning on September 1, 2012 and ending on September 1, 2013
2. The undersigned and all related parties owned ten or fewer mining claims, mill, or tunnel sites located and maintained on Federal lands in the United States of America on September 1, 2012
3. The undersigned have performed the assessment work required by law for each mining claim listed prior to filing this waiver and understand that by filing this form, an affidavit of assessment work must be recorded by the December 30th following the filing of this waiver.
4. The undersigned understand that if the assessment work obligation has not yet come due under 30 U.S.C. 28 (for those claims in their first assessment year only), a notice of intent to hold reciting this condition must be recorded by the December 30th following the filing of this waiver.
5. The undersigned understand that mill and tunnel sites may also be listed upon this waiver and be waived from payment of the maintenance fee, and that a notice of intent to hold for these sites is required to be recorded by the December 30th immediately following the filing of this waiver.
6. The undersigned understand and acknowledge that pursuant to 43 U.S.C. 1212 and 18 U.S.C. 1001, the filing or recording of a false, fictitious, or fraudulent document with the Bureau of Land Management may result in a fine of up to \$250,000, a prison term not to exceed five years, or both.
7. The mining claims, mill or tunnel sites for which this waiver from payment of the maintenance fees is requested are:

CLAIM OR SITE NAME	BLM RECORDATION SERIAL NUMBER
1. <u>JIM TAYLOR II</u>	<u>AMC # 407031</u>
2.	
3.	
4.	
5.	
6.	
7.	
8.	
9.	
10.	

The owner(s) (claimants) of the above mining claims and sites are:

DAVID G. TAYLOR  
(Owner's Name - Please Print)

*David Taylor*  
(Owner's Signature)

P.O. BOX 116  
(Street or P.O. Box)

DEFUNCE MO 63341  
(City) (State) (Zip Code)

ANNIE W. TAYLOR  
(Owner's Name - Please Print)

*Annie Taylor*  
(Owner's Signature)

PO. BOX 116  
(Street or P.O. Box)

DEFUNCE MO 63341  
(City) (State) (Zip Code)

DAVID G. TAYLOR II  
(Owner's Name - Please Print)

\_\_\_\_\_  
(Owner's Signature)

34 QUAYSIDE COURT  
(Street or P.O. Box)

LAKEWYLLIE SC 29710  
(City) (State) (Zip Code)

RECEIVED  
BLM AZ STATE OFFICE  
2012 AUG 22 P 3:17  
PHOENIX, ARIZONA

ENTERED IN COMPUTER  
22 9.14.12

*MZ  
RE*

*1 of 2*

(Owner's Name - Please Print)	(Owner's Signature)
(Street or P.O. Box)	(City) (State) (Zip Code)
(Owner's Name - Please Print)	(Owner's Signature)
(Street or P.O. Box)	(City) (State) (Zip Code)
(Owner's Name - Please Print)	(Owner's Signature)
(Street or P.O. Box)	(City) (State) (Zip Code)
(Owner's Name - Please Print)	(Owner's Signature)
(Street or P.O. Box)	(City) (State) (Zip Code)

Title 18 U.S.C. Section 1001 and Title 43 U.S.C. Section 1212 makes it a crime for any person knowingly and willfully to make to any department or agency of the United States any false, fictitious or fraudulent statements or representations as to any matter within its jurisdiction.

**INSTRUCTIONS**

1. This certification is made under the provisions of §1744 of Title 43 and § 28-28k of Title 30 of the United States Code; and the regulations thereunder (43 CFR Part 3830).
2. The claimant(s) must fill in the dates in paragraph 1 for the beginning and ending of the assessment year for which this waiver is sought.
3. The claimant(s) must fill in the date in paragraph 2 for the beginning of the assessment year for which this waiver is sought.
4. All claim and site names and Bureau of Land Management (BLM) serial numbers must be listed for the mining claims, mill sites, and tunnel sites for which the waiver is sought.
5. All owners of the mining claims, mill sites, and tunnel sites and their addresses must be given.
6. This waiver form must be signed by all the claimants or their designated agent, in original form. If an agent is designated, a notarized designation of agent, signed by all of the claimants with proper address given, must be submitted with this waiver.
7. This form must be filed no later than September 1st for the upcoming assessment year in the BLM State Office where the mining claims or sites are recorded, or the waiver cannot be granted by the BLM. (Example: To obtain a waiver for the assessment year 2012, which begins on September 1, 2011, you must qualify for and file for a waiver no later than September 1, 2011, in the proper BLM State Office.)
8. For all mining claims which require assessment work, you must record an affidavit of labor on or before the December 30th immediately following the filing of this waiver. For all other mining claims or sites waived, you must record a notice of intent to hold on or before the December 30th immediately following the filing of this waiver.
9. Mill and tunnel sites may also be listed upon this waiver and be waived from payment of the maintenance fee. A notice of intent to hold for these sites is required to be filed by the December 30th following the filing of this waiver.

AC486

David G. Taylor II  
Signature not orig.

FOR OFFICIAL USE ONLY

PHOENIX, ARIZONA  
2012 AUG 22 P 3:17  
REMOVED  
BLM AZ STATE OFFICE



Form 3830-2  
(September 2010)

UNITED STATES  
DEPARTMENT OF THE INTERIOR  
BUREAU OF LAND MANAGEMENT

MAINTENANCE FEE WAIVER CERTIFICATION

FORM APPROVED  
OMB NO. 1004-0114  
Expires: August 31, 2013

SEE INSTRUCTIONS ON PAGE 2

1. This small miner waiver is filed for the assessment year beginning on September 1, 2012 and ending on September 1, 2013
2. The undersigned and all related parties owned ten or fewer mining claims, mill, or tunnel sites located and maintained on Federal lands in the United States of America on September 1, 2012
3. The undersigned have performed the assessment work required by law for each mining claim listed prior to filing this waiver and understand that by filing this form, an affidavit of assessment work must be recorded by the December 30th following the filing of this waiver.
4. The undersigned understand that if the assessment work obligation has not yet come due under 30 U.S.C. 28 (for those claims in their first assessment year only), a notice of intent to hold reciting this condition must be recorded by the December 30th following the filing of this waiver.
5. The undersigned understand that mill and tunnel sites may also be listed upon this waiver and be waived from payment of the maintenance fee, and that a notice of intent to hold for these sites is required to be recorded by the December 30th immediately following the filing of this waiver.
6. The undersigned understand and acknowledge that pursuant to 43 U.S.C. 1212 and 18 U.S.C. 1001, the filing or recording of a false, fictitious, or fraudulent document with the Bureau of Land Management may result in a fine of up to \$250,000, a prison term not to exceed five years, or both.
7. The mining claims, mill or tunnel sites for which this waiver from payment of the maintenance fees is requested are:

CLAIM OR SITE NAME	BLM RECORDATION SERIAL NUMBER
1. <u>JIM TAYLOR II</u>	<u>AMC # 407031</u>
2.	
3.	
4.	
5.	
6.	
7.	
8.	
9.	
10.	

RECEIVED  
BLM AZ STATE OFFICE  
2012 AUG 22 P 3:17  
PHOENIX ARIZONA

The owner(s) (claimants) of the above mining claims and sites are:

DAVID G. TAYLOR  
(Owner's Name - Please Print)

[Signature]  
(Owner's Signature)

P.O. BOX 116  
(Street or P.O. Box)

DEFUNCE MO 63341  
(City) (State) (Zip Code)

ANNIE W. TAYLOR  
(Owner's Name - Please Print)

[Signature]  
(Owner's Signature)

PO. BOX 116  
(Street or P.O. Box)

DEFUNCE MO 63341  
(City) (State) (Zip Code)

DAVID G. TAYLOR II  
(Owner's Name - Please Print)

[Signature]  
(Owner's Signature)

34 QUAYSIDE COURT  
(Street or P.O. Box)

LAKEWYLLIE SC 29710  
(City) (State) (Zip Code)

August 16, 2012

David G. Taylor  
P.O. Box 116  
Defiance, MO 63341

Bureau of Land Management  
Attention: Accounts  
One North Central Ave.  
Suite 800  
Phoenix, AZ 85004

Reference: Maintenance Fee Waiver and Affidavit of Annual Work due prior to September 1, 2012. AMC's #407031, Pima County, Arizona.

Gentlemen:

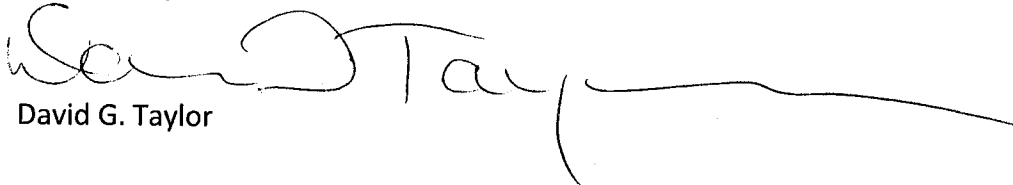
Enclosed are the following signed forms required for our continued ownership of the referenced claims:

1. Maintenance Fee Waiver Certification
2. Affidavit of Performance of Annual Work
3. Check in the amount of \$10.00

If you require additional assistance, please feel free to call us at 314.808.5858.

Thank you for your assistance.

Respectfully,

  
David G. Taylor

RECEIVED  
BLM AZ STATE OFFICE  
2012 AUG 22 P 3:16  
PHOENIX, ARIZONA

When Recorded Return Document to:

DAVID G-TAYLOR  
P.O. BOX 116  
DEWANCE, MO  
63341

Check here if this is a change of address.

Telephone: 314.808.5858

E-mail address: \_\_\_\_\_

**AFFIDAVIT OF PERFORMANCE OF ANNUAL WORK**

1. State of Arizona, County of PIMA ss:

2. I (Name) DAVID G-TAYLOR

3. Reside at (Address) 481 DEWANCE RD

/ P.O. BOX 116

City DEWANCE County ST CHARLES

State MO Zip 63341

being duly sworn, depose and say that I am a citizen of the United States, more than eighteen years of age, and that all of the facts set forth in this affidavit, subject to the provisions and penalties of 18 U.S.C. 1001 pertaining to the filing of false, fictitious, or fraudulent statements with the United States, are true and correct according to the best of my knowledge, information and belief.

4. Owner's name and address (If not shown in Items 1-3 above). \_\_\_\_\_

RECEIVED  
BLM AZ STATE OFFICE  
2017 AUG 22 P 3:17  
PHOENIX, ARIZONA  
BLM  
Date  
Stamp

5. That I am personally acquainted with the mining claim(s). The work and improvements were made by and at the expense of the owner(s) of said claim(s). Said contiguous group of claims, listed on this document, are situated in the

(optional) Mining District; PIMA County, Arizona.

Line No.	AMC NUMBER	CLAIM/SITE NAME	COUNTY RECORDER DATA (If available)	TWP	RNG	SEC
1	407031	JIM TAYLOR II		19S	13E	25
2						
3						
4						
5						
6						



BLM  
Date  
Stamp

RECEIVED  
BLM AZ STATE OFFICE  
2012 AUG 22 P 3:17  
PHOENIX, ARIZONA

7						
8						
9						
10						

6. That between the dates starting at 12 o'clock noon on September 1, 20 11 and ending at 12 o'clock noon on September 1, 20 12 at least \$ 222.00 dollars worth of work and improvements were done and performed upon said claim(s) or upon one or more of a contiguous group of claims for the benefit of all, wholly or partly outside of a contiguous group of claims for the benefit of all, not including the location work.

7. That the following persons were employed to perform the work and improvements described herein: DAVID G. TAYLOR, DANNIE W. TAYLOR AND DAVID G. TAYLOR II.

8. That the work and improvements performed were: PROCESSED, SAMPLED AND TESTED ALLUVIAL SOILS AT SEVERAL LOCATIONS FOR PLACER GOLD UTILIZING APPROVED ARTISANAL METHODS AND EQUIPMENT.

9. Dated: 8-17-12 Signature: [Signature]

SUBSCRIBED AND SWORN TO before me, a Notary Public, this 17 day of Aug 20 12

By: [Signature]  
Notary Public Pat Watts

My Commission Expires 5-18-14

PAT WATTS  
Notary Public - Notary Seal  
STATE OF MISSOURI  
St. Charles County  
My Commission Expires: May 18, 2014  
Commission # 10887177

No. of Claims: 1  
Check No.: 4681 Init. A.H. \$10.00  
Receipt No.: 2637889  
For BLM Use Only

Bureau of Land Management  
Arizona State Office  
[www.az.blm.gov](http://www.az.blm.gov)

PLEASE NOTE:  
MY SON IS OUT OF  
TOWN. HIS E-MAILED  
SIGNATURE IS  
ATTACHED.  
THANK YOU,  
DAVID G. TAYLOR

**United States Department of the Interior**  
**Bureau of Land Management**  
 LANDS/RECREATION & PLANNING  
 ONE N CENTRAL AVE  
 PHOENIX, AZ 85004 -2203  
 Phone: 602-417-9200

Receipt

No: 2637889

<b>Transaction #:</b> 2718500	
<b>Date of Transaction:</b> 08/23/2012	
<b>CUSTOMER:</b>	
DAVID TAYLOR PO BOX 116 DEFIANCE,MO 63341-0116 US	

LINE #	QTY	DESCRIPTION	REMARKS	UNIT PRICE	TOTAL
1	1.00	LOCATABLE MINERALS / MINING CLAIMS- NOT NEW-UNADJUD, ONE AUTH NO. ONLY / MINING CLAIM MONEY RECEIVED <b>CASES: AMC407031/\$10.00</b>	MAINT FEE WAIVER (1) 2013 / POL (1) 2012	- n/a -	10.00
<b>TOTAL:</b>					<b>\$10.00</b>

PAYMENT INFORMATION			
1	<b>AMOUNT:</b>	10.00	<b>POSTMARKED:</b> N/A
	<b>TYPE:</b>	CHECK	<b>RECEIVED:</b> 08/22/2012
	<b>CHECK NO:</b>	4681	
	<b>NAME:</b>	TAYLOR, DAVID PO BOX 116 DEFIANCE MO 63341-0116 US	

<b>REMARKS</b>

This receipt was generated by the automated BLM Collections and Billing System and is a paper representation of a portion of the official electronic record contained therein.



**SENDER: COMPLETE THIS SECTION**

- Complete items 1, 2, and 3. Also complete item 4 if Restricted Delivery is desired.
- Print your name and address on the reverse so that we can return the card to you.
- Attach this card to the back of the mailpiece, or on the front if space permits.

1. Article Addressed to:

DAVID TAYOR II  
34 QUAYSIDE COURT  
LAKE WYLIE, MO 63341

AMC407031 (TS)

RECEIVED  
AZ STATE OFFICE  
2012 DEC 11 P 1:42  
PHOENIX, ARIZONA

2. Article Number  
(Transfer from service label)

7011 2970 0002 3234 9822

**COMPLETE THIS SECTION ON DELIVERY**

A. Signature

*[Signature]*  Agent  Addressee

B. Received by (Printed Name)

*D. Taylor*

C. Date of Delivery

*12/8*

D. Is delivery address different from item 1?  Yes  
If YES, enter delivery address below:  No


*63341-9998*

3. Service Type

- Certified Mail  Express Mail
- Registered  Return Receipt for Merchandise
- Insured Mail  C.O.D.

4. Restricted Delivery? (Extra Fee)  Yes

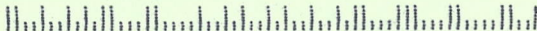
UNITED STATES POSTAL SERVICE



First-Class Mail  
Postage & Fees Paid  
USPS  
Permit No. G-10

- Sender: Please print your name, address, and ZIP+4 in this box •

Bureau of Land Management  
Arizona State Office (AZ931-TS)  
One North Central Avenue, Ste 800  
Phoenix, AZ 85004-4427





# United States Department of the Interior



BUREAU OF LAND MANAGEMENT

Arizona State Office

One North Central Avenue, Suite 800

Phoenix, Arizona 85004-4427

[www.blm.gov/az/](http://www.blm.gov/az/)

December 6, 2012

In Reply Refer To:  
3800 (9310) TS  
AMC407031

CERTIFIED MAIL – RETURN RECEIPT REQUESTED 7011 2970 0002 3234 9822

## NOTICE

DAVID TAYOR II  
34 QUAYSIDE COURT  
LAKE WYLIE, MO 63341

---

JIM TAYLOR 2  
AMC407031

---

### Maintenance Fee Waiver Held for Rejection

This office received the Maintenance Fee Waiver Certification (waiver) for the above listed mining claim(s). The waiver is not properly completed and does not meet the annual filing requirements.

In accordance with 43 Code of Federal Regulations (CFR) 3835.10, the name, address, and original signatures of all owners of the mining claim must be included on the waiver form. Please correct the discrepancy as noted below.

The Maintenance Fee Waiver Certification form received does not contain original signature of David G. Taylor II. We require the original signatures of all owners of the mining claim. Return the signed copy with the original signatures to the attention of Tony Smith.

In order to correct the defect in the waiver, per 43 CFR 3835.93, you must provide this office with the requested information within 60 days of your receipt of this notice. If you are unable to provide this information, you have the option of paying the annual maintenance fee of \$140 per claim. If your claim is a placer claim the annual maintenance fee of \$140 per 20 acres would be due. If neither is received within the 60 day time frame, the claim(s) will be declared forfeited and closed.



If additional information is required, please contact Tony Smith 602-417-9355. Please include your AMC serial number(s) on all correspondence.

*Rebecca Heick*

Rebecca Heick  
Group Administrator  
Lands and Minerals

Enclosures

UNITED STATES DEPARTMENT OF THE INTERIOR  
BUREAU OF LAND MANAGEMENT

*[Handwritten signature]*

FORM APPROVED  
OMB NO. 1004-0114  
Expires: February 28, 2010

MAINTENANCE FEE WAIVER CERTIFICATION

SEE INSTRUCTIONS ON REVERSE

AMC 407031

1. This small miner waiver is filed for the assessment year beginning at noon on September 1, 2011 and ending at noon on September 1, 2012
2. The undersigned and all related parties owned ten or fewer mining claims, mill, or tunnel sites located and maintained on Federal lands in the United States of America on September 1, 2011
3. The undersigned have performed the assessment work **required by law** for each mining claim listed **prior to filing this waiver** and understand that by filing this form; an affidavit of assessment work **must** be recorded by the December 30th following the filing of this waiver.
4. The undersigned understand that if the assessment work obligation has not yet come due under 30 U.S.C. 28 (for those claims in their first assessment year only); a notice of intent to hold reciting this condition **must** be recorded by the December 30th following the filing of this waiver.
5. The undersigned understand that mill and tunnel sites may also be listed upon this waiver and be waived from payment of the maintenance fee; and that a notice of intent to hold for these sites is required to be recorded by the December 30th immediately following the filing of this waiver.
6. The undersigned understand and acknowledge that pursuant to 43 U.S.C. 1212 and 18 U.S.C. 1001; the filing or recording of a false, fictitious, or fraudulent document with the Bureau of Land Management may result in a fine of up to \$250,000, a prison term not to exceed five years, or both.
7. The mining claims, mill or tunnel sites for which this waiver from payment of the maintenance fees is requested are:

CLAIM OR SITE NAME	BLM RECORDATION SERIAL NUMBER
1. JIM TAYLOR II	✓ AMC # 407031
2.	
3.	
4.	
5.	
6.	
7.	
8.	
9.	
10.	

RECEIVED  
BLM AZ STATE OFFICE  
2011 AUG - 9 A 10:08  
PHOENIX, ARIZONA

The owner(s) (claimants) of the above mining claims and sites are:

DAVID G. TAYLOR ✓  
 (Owner's Name - Please Print)  
 P.O. BOX 116  
 (Street or P.O. Box)  
 DEFUNCE MO 63341  
 (City) (State) (Zip Code)

*[Handwritten signature: David G. Taylor]*  
(Owner's Signature)

DIANNE TAYLOR ✓  
 (Owner's Name - Please Print)  
 P.O. BOX 116  
 (Street or P.O. Box)  
 DEFUNCE MO 63341  
 (City) (State) (Zip Code)

*[Handwritten signature: Dianne Taylor]*  
(Owner's Signature)

DAVID G. TAYLOR II ✓  
 (Owner's Name - Please Print)  
 34 QUAYSIDE COURT  
 (Street or P.O. Box)  
 LAKE WYLLIE SC 29710  
 (City) (State) (Zip Code)

*[Handwritten signature: David G. Taylor II]*  
(Owner's Signature)

(Continued on page 2)

2475314

ENTERED INTO COMPUTER

8/15/11 AT

(Owner's Name - Please Print)	(Owner's Signature)		
(Street or P.O. Box)	(City)	(State)	(Zip Code)
(Owner's Name - Please Print)	(Owner's Signature)		
(Street or P.O. Box)	(City)	(State)	(Zip Code)
(Owner's Name - Please Print)	(Owner's Signature)		
(Street or P.O. Box)	(City)	(State)	(Zip Code)
(Owner's Name - Please Print)	(Owner's Signature)		
(Street or P.O. Box)	(City)	(State)	(Zip Code)

**INSTRUCTIONS**

1. This certification is made under the provisions of § 1744 of Title 43 and § 28-28k of Title 30 of the United States Code; and the regulations thereunder (43 CFR Part 3830).
2. The claimant(s) **must** fill in the dates in paragraph 1 for the beginning and ending of the assessment year for which this waiver is sought.
3. The claimant(s) **must** fill in the date in paragraph 2 for the beginning of the assessment year for which this waiver is sought.
4. All claim and site names and Bureau of Land Management (BLM) serial numbers **must** be listed for the mining claims, mill sites, and tunnel sites for which the waiver is sought.
5. All owners of the mining claims, mill sites, and tunnel sites and their addresses **must** be given.
6. This waiver form **must** be signed by all the claimants or their designated agent, in original form. If an agent is designated, a notarized designation of agent, signed by all of the claimants with proper address given, **must** be submitted with this waiver.
7. This form **must** be filed no later than September 1st for the upcoming assessment year in the BLM State Office where the mining claims or sites are recorded, or the waiver cannot be granted by the BLM. (Example: to obtain a waiver for the assessment year 2000, which begins at noon on September 1, 1999, you **must** qualify for and file for a waiver no later than September 1, 1999, in the proper BLM State Office).
8. For all mining claims which require assessment work, you **must** record an affidavit of labor on or before the December 30th immediately following the filing of this waiver. For all other mining claims or sites waived, you must record a notice of intent to hold on or before the December 30th immediately following the filing of this waiver.
9. Mill and tunnel sites may also be listed upon this waiver and be waived from payment of the maintenance fee. A notice of intent to hold for these sites is required to be filed by the December 30th following the filing of this waiver.

**NOTICE/BURDEN HOURS STATEMENT**

The Privacy Act of 1974, *as amended*, and the regulation in 43 CFR 2.48(d) provide that you be furnished the following information in connection with the information required by this certification of waiver from rental fees.

**AUTHORITY:** 30 U.S.C. 28-28k; 43 U.S.C. 1201, 1457, 1740, and 1744; and 43 CFR 3830.

**PRINCIPLE PURPOSE:** This information is to be used to verify that the owner(s) (claimants) of a mining claim has complied with 30 U.S.C. 28f and is entitled to perform assessment work in lieu of paying the maintenance fee for the mining claims listed on this form.

**ROUTINE USE:** (1) Adjudication of the claimant(s) certification of waiver from paying the maintenance fee otherwise required by 30 U.S.C. 28f. (2) Disclosure may be made to appropriate Federal agencies when location is made within the agency's geographic area of responsibility. (3) Information from the record and/or the record will be transferred to the appropriate Federal, State, or local agency, or a member of the public in response to a specific request for pertinent information. (4) Information may also be provided to the Department of Justice or in a proceeding before a court or adjudicative body; or to Federal, State, local or foreign agencies when needed for enforcement of civil or criminal codes or applicable regulations concerning title rights upon the public land.

**EFFECT OF NOT PROVIDING INFORMATION:** Disclosure of this information is required by 30 U.S.C. 28f and 43 CFR Part 3830 for those qualified claimants wishing to take the small miner waiver allowed. Failure to supply the information required in this form to support the claimants certification of waiver from payment of the otherwise required maintenance fees will result in the waiver being disallowed and the mining claims subject to forfeiture by BLM under 30 U.S.C. 28i.

The Paperwork Reduction Act of 1995 requires us to inform you that:

This information is being collected to allow the BLM to determine if you qualify for a waiver from the payment of \$100 per mining claim or site maintenance fee established in 30 U.S.C. 28f and the implementing regulations at 43 CFR 3830. A response to this request is required in accordance with the statute to obtain your benefit.

BLM would like you to know that you do not have to respond to this, or any other, Federal agency-sponsored information collection unless it displays a currently valid OMB control number.

Public reporting burden for this form is estimated to average 20 minutes (.33 hours) per response, including time to review instructions, gathering and maintaining data, and completing and reviewing the form. Direct comments regarding this burden estimate, or any other aspect of this form, to the U.S. Department of the Interior, Bureau of Land Management, (1004-0114) Bureau Information Collection Clearance Officer (WO-630), Mail Stop 401 LS, 1849 C St., N.W., Washington, D.C. 20240.

**FOR OFFICIAL USE ONLY**



When Recorded Return Document to:

DAVID G. TAYLOR  
P.O. BOX 116  
DEFIANCE, MO  
63341

Check here if this is a change of address.

Telephone: 314.208.5858

E-mail address: \_\_\_\_\_

RECEIVED  
BLM STATE OFFICE  
2011 AUG - 9 A 10:08  
PHOENIX, ARIZONA

**AFFIDAVIT OF PERFORMANCE OF ANNUAL WORK**

1. State of Arizona, County of PIMA ss:  
2. I (Name) DAVID G. TAYLOR  
3. Reside at (Address) 481 DEFIANCE RD  
/ P.O. BOX 116  
City DEFIANCE County ST CHARLES  
State MO Zip 63341

BLM  
Date  
Stamp

being duly sworn, depose and say that I am a citizen of the United States, more than eighteen years of age, and that all of the facts set forth in this affidavit, subject to the provisions and penalties of 18 U.S.C. 1001 pertaining to the filing of false, fictitious, or fraudulent statements with the United States, are true and correct according to the best of my knowledge, information and belief.

4. Owner's name and address (If not shown in Items 1-3 above). \_\_\_\_\_

5. That I am personally acquainted with the mining claim(s). The work and improvements were made by and at the expense of the owner(s) of said claim(s). Said contiguous group of claims, listed on this document, are situated in the

(optional) Mining District; PIMA County, Arizona.

Line No.	AMC NUMBER	CLAIM/SITE NAME	COUNTY RECORDER DATA (If available)	TWP	RNG	SEC
1	407031	JIM TAYLOR II		19S	15E	25
2						
3						
4						
5						
6						

ENTERED INTO COMPUTER

8/15/11 AT

RECEIVED  
 MINERAL STATE OFFICE  
 2011 AUG - 9 A 10: 08  
 PHOENIX, ARIZONA  
 BLM  
 Date  
 Stamp

7						
8						
9						
10						

6. That between the dates starting at 12 o'clock noon on September 1, 20 10 and ending at 12 o'clock noon on September 1, 20 11 at least \$ 310.00 dollars worth of work and improvements were done and performed upon said claim(s) or upon one or more of a contiguous group of claims for the benefit of all, wholly or partly outside of a contiguous group of claims for the benefit of all, not including the location work.

7. That the following persons were employed to perform the work and improvements described herein: DAVID G TAYLOR, DAVID G. TAYLOR II AND RIANNE TAYLOR

8. That the work and improvements performed were: PROCESSED ALLUVIAL SOILS AT VARIOUS LOCATIONS FOR PLACER GOLD UTILIZING ACCEPTABLE "CASUAL" METHODS AND EQUIPMENT.

9. Dated: 6-20-11 Signature: [Signature]

SUBSCRIBED AND SWORN TO before me, a Notary Public, this 20 day of June 20 11

By: Phyllis K. Westermeyer

Notary Public Phyllis K Westermeyer

My Commission Expires 3-25-2015

PHYLLIS K. WESTERMEYER  
 Notary Public - Notary Seal  
 STATE OF MISSOURI  
 Franklin County  
 My Commission Expires: Mar. 25, 2015  
 Commission # 11423591

No. of Claims: 7 x \$10 = 70  
 Check No.: 4172 Init. [Initialed]  
 Receipt No.: 2400136  
 For BLM Use Only

Bureau of Land Management  
 Arizona State Office  
[www.az.blm.gov](http://www.az.blm.gov)

July 29, 2011

David Taylor  
P.O. Box 116  
Defiance, MO 63341

Bureau of Land Management  
Attention: Accounts  
One North Central Ave.  
Suite 800  
Phoenix, AZ 85004

Reference: Maintenance Fee Waiver and Affidavit of Annual Work due prior to September 1, 2011. AMC #407031, Pima County, Arizona.

Gentlemen:


Enclosed are the following signed forms required for our continued ownership of the referenced claims:

1. Maintenance Fee Waiver Certification
2. Affidavit of Performance of Annual Work
3. Check in the amount of \$10.00

If you require additional assistance, please feel free to call us at 314.808.5858.

Thank you for your assistance.

Respectfully,

  
David G. Taylor

RECEIVED  
BLM AZ STATE OFFICE  
2011 AUG - 9 A 10: 08  
PHOENIX, ARIZONA



D. TAYLOR  
P.O. BOX 116  
DEFIANCE, MO

RECEIVED  
BLM AZ STATE OFFICE

63341

7/11 AUG --8 P 1:50  
PHOENIX, ARIZONA



UNITED STATES POSTAGE  
173  
0220 # 05.790 PB8746593  
9991 MAILED FROM DEFIANCE, MO 63341  
AUG 01 11

BUREAU OF LAND MANAGEMENT  
ATTENTION: ACCOUNTS  
ONE NORTH CENTRAL AVE / SUITE 800  
PHOENIX, AZ 85004

**United States Department of the Interior**  
**Bureau of Land Management**  
 LANDS/RECREATION & PLANNING  
 ONE N CENTRAL AVE  
 PHOENIX, AZ 85004 -2203  
 Phone: 602-417-9200

Receipt

No: 2400136

<b>Transaction #:</b> 2475314	
<b>Date of Transaction:</b> 08/09/2011	
<b>CUSTOMER:</b>	
DAVID TAYLOR PO BOX 116 DEFIANCE,MO 63341-0116 US	

LINE #	QTY	DESCRIPTION	REMARKS	UNIT PRICE	TOTAL
1	1.00	LOCATABLE MINERALS / MINING CLAIMS-NOT NEW-UNADJUD,ONE AUTH NO. ONLY / MINING CLAIM MONEY RECEIVED CASES: AMC407031/\$10.00	POL 2011/1 WAV	- n/a -	10.00
<b>TOTAL:</b>					<b>\$10.00</b>

PAYMENT INFORMATION			
1	AMOUNT:	10.00	POSTMARKED: N/A
	TYPE:	CHECK	RECEIVED: 08/01/2011
	CHECK NO:	4172	
	NAME:	TAYLOR, DAVE 2382 E VILLAGE GREEN RD ENOCH UT 84721-7553 US	

REMARKS

This receipt was generated by the automated BLM Collections and Billing System and is a paper representation of a portion of the official electronic record contained therein.

**NOTICE!!**

**These documents have been scanned!**

**Do not place un-scanned documents beneath this notice!**

**Do not remove this notice from this file!**

GPO Jacket No. 560-102  
Print Order 61540  
Rise Business Services, LLC  
Job=AZ15 5/16/2019



Box Number= AZ15059



Claim Begin-End: AMC407031-AMC407031

6 Location Notices-Amendments and Supporting Documents



AZ15059-18

AMC406356-AMC407176



# MINING CLAIM STATUS REPORT

DATA ENTERED ENTERED INTO COMPUTER

APR 20 2011  
*cm*

MTP Checked by *Ac cm*

GEO Checked by *Ac cm*

LEAD SERIAL NUMBER AMC 407031 thru AMC \_\_\_\_\_

### # OF CLAIMS & TYPE

# \_\_\_\_\_ LODE  
 # 1 PLACER  
 # \_\_\_\_\_ ASSOCIATION PLACER  
 # \_\_\_\_\_ MILL SITE  
 # \_\_\_\_\_ TUNNEL SITE

### CHARGES

Location Fee @ \$34 = \$ 34  
 Processing Fee @ \$15 = \$ 15  
 Maintenance Fee @ \$140 = \$ 140  
 Overage (+) \$ \_\_\_\_\_  
 Shortage (-) \$ \_\_\_\_\_  
 Other Fees \$ \_\_\_\_\_  
**TOTAL \$ 189**

### ARE THERE ENOUGH LOCATORS?

Yes  No

### DOCUMENTS RECEIVED VIA -

Over-the-Counter  Mail

### TIMELY FILED?

Yes  No

### LEGAL DESCRIPTION -

T 19S R 15E SEC 025  
 T \_\_\_\_\_ R \_\_\_\_\_ SEC \_\_\_\_\_  
 T \_\_\_\_\_ R \_\_\_\_\_ SEC \_\_\_\_\_  
 T \_\_\_\_\_ R \_\_\_\_\_ SEC \_\_\_\_\_

BLM ( ) FOREST SERVICE  CORONADO SUBJ TO PL 359: Yes ( ) No ( )

WILDERNESS AREA: No ( ) Yes ( ) \_\_\_\_\_

SPLIT ESTATE - N/A ( ) SX ( ) PX ( ) SRHA ( ) OTHER ( ) \_\_\_\_\_

Proper Notice Filed if Located on SHRA Lands? N/A ( ) Yes ( ) No ( ) \_\_\_\_\_

RECONVEYED MINERALS ON BLM LANDS REQUIRE OPENING ORDERS FROM 1944 TO 1993 -  
Open to Entry on: \_\_\_\_\_ N/A ( )

COMMENTS/STATUS - VOID ( ) PARTIALLY VOID ( ) PVT MINERALS ( ) WITHDRAWN LANDS ( )  
OTHER ( ) *Not this*

*Need maps & signature*  
*Didn't ask for notarized signatures because claim is only 22 acres.*

Claimant acknowledges that portions of the following claims(s) site(s) may be void or voidable.

Printed Name of Claimant \_\_\_\_\_

Signature of Claimant \_\_\_\_\_

\*\*\*\*\* FINAL ADJUDICATION \*\*\*\*\*

DATE 7/14/2011 INITIALS TJ

AMC 407031

*Proced cm*

July 8, 2011

RECEIVED  
ELI AZ STATE OFFICE

2011 AUG 11 P 2:30

PHOENIX, ARIZONA

David G. Taylor  
P.O. Box 116  
Defiance, MO 6331

Ms. Rebecca Heick or Mr. Tony Smith  
c/o Bureau of Land Management  
One North Central Ave./Ste. 800  
Phoenix, AZ 85004-4427

RE: Response to Your Letter Dated August 1, 2011  
3800 (9310) TS  
AMC407031

Dear Ms. Heick or Mr. Smith,


Attached is completed information you have requested.

1. Sorry we did not sign the Location Notice. Enclosed is our original Location Notice which we have signed as you requested.
2. You indicated there was "no location map". This is incorrect. Please note on the back side of our original Location Notice, our mining claim map is clearly shown as well as specific measurements and approximate acreage.
3. We have printed Corrected Copy of Location Notice on the top of our original Location Notice as you requested.

When you have completed your work, I assume you will mail the original Location Notice back to us for our records.

Thank you for your assistance with these changes. If there are any other problems, feel free to call @ 314.808.5858.

Respectfully,

  
David G. Taylor

*Send general location letter. #*

JIM TAYLOR II MINT 6 CLAIM

DAVID G. TAYLOR

P.O. BOX 116

DEFIANCE, MO 63341

DIANNE L. TAYLOR

P.O. BOX 116

DEFIANCE, MO 63341

DAVID G. TAYLOR II

34 QUAYSIDE COURT

LAKE WYLIE, S.C. 29710

PHOENIX, AZ

2011 APR 18 P 12:50

RECEIVED  
B.L.M. AZ STATE OFFICE

ANC 407031



Locators and Owners of Jim Taylor II Mining Claim  
AMC 407031:

David G. Taylor  
P.O. Box 116  
Defiance, MO 63341


Dianne Taylor  
P.O. Box 116  
Defiance, MO 63341

David G. Taylor II  
34 Quayside Court  
Lake Wylie, SC 29710

RECEIVED  
BLM AZ STATE OFFICE  
2011 SEP - 1 A 7:50  
PHOENIX, ARIZONA

To Whom It May Concern:

I, David G. Taylor authorized and am aware that my name is on the Location Notice for AMC 407031. I have a bona fide interest in this claim and I assisted with the research and locating of the claim for my own self-interest and in good faith.

  
\_\_\_\_\_

David G. Taylor

RECEIVED  
BLM AZ STATE OFFICE  
2011 SEP - 1 A 7:50  
PHOENIX, ARIZONA

Subscribed and sworn to before me, a Notary Public,

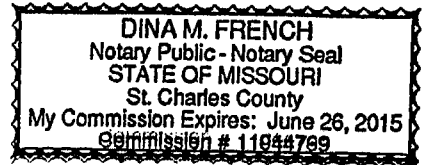
This 26<sup>th</sup> Day of August, 2011

By:   
\_\_\_\_\_

(Signature)

Dina French  
\_\_\_\_\_


(Print)



My Commission Expires: June 26<sup>th</sup>, 2015

To Whom It May Concern:


I, Dianne Taylor authorized and am aware that my name is on the Location Notice for AMC 407031. I have a bona fide interest in this claim and I assisted with the research and locating of the claim for my own self-interest and in good faith.

  
Dianne Taylor

RECEIVED  
BLM AZ STATE OFFICE  
2011 SEP - 1 A 7:50  
PHOENIX, ARIZONA

Subscribed and sworn to before me, a Notary Public,

This 26<sup>th</sup> Day of August, 20 11

By:   
(Signature)

Dina French  
(Print)




My Commission Expires: June 26<sup>th</sup> 2015



To Whom It May Concern:

I, David G. Taylor II authorized and am aware that my name is on the Location Notice for AMC 407031. I have a bona fide interest in this claim and I assisted with the research and locating of the claim for my own self-interest and in good faith.

  
David G. Taylor II

RECEIVED  
BLM AZ STATE OFFICE  
2011 SEP - 1 A 7:50  
PHOENIX, ARIZONA

Subscribed and sworn to before me, a Notary Public,

This 23 Day of August, 2011

By: Dianne V. Cloer  
(Signature)

DIANNE V. CLOER  
(Print)

My Commission Expires: June 11<sup>th</sup> 2019

**United States Department of the Interior**  
**Bureau of Land Management**  
 LANDS/RECREATION & PLANNING  
 ONE N CENTRAL AVE  
 PHOENIX, AZ 85004 -2203  
 Phone: 602-417-9200

Receipt

No: 2422691

<b>Transaction #:</b> 2498146	
<b>Date of Transaction:</b> 09/01/2011	
<b>CUSTOMER:</b>	
DAVID TAYLOR PO BOX 116 DEFIANCE,MO 63341-0116 US	

LINE #	QTY	DESCRIPTION	REMARKS	UNIT PRICE	TOTAL
1	1.00	LOCATABLE MINERALS / MINING CLAIMS-NOT NEW-UNADJUD,ONE AUTH NO. ONLY / MINING CLAIM MONEY RECEIVED <b>CASES: AMC407031/\$10.00</b>	AMENDMENT (1)	- n/a -	10.00
<b>TOTAL:</b>					<b>\$10.00</b>

PAYMENT INFORMATION					
1	AMOUNT:	10.00	POSTMARKED:	08/29/2011	
	TYPE:	CHECK	RECEIVED:	09/01/2011	
	CHECK NO:	4174			
	NAME:	TAYLOR, DAVID G PO BOX 116 DEFIANCE MO 63341-0116 US			

REMARKS

This receipt was generated by the automated BLM Collections and Billing System and is a paper representation of a portion of the official electronic record contained therein.

# AMENDMENT

## LOCATION NOTICE FOR PLACER MINING CLAIM

NOTICE IS HEREBY GIVEN that the JIM  
TAYLOR II placer mining claim has been located by  
SEE ATTACHED whose current mailing  
address is SEE ATTACHED

RECEIVED  
BLM AZ STATE OFFICE  
2011 SEP - 1 A 7:50  
PHOENIX, ARIZONA  
BLM  
Date  
Stamp

The general course of this claim is EAST TO WEST and it is situated in  
PIMA County, Arizona.

This claim is 1980 feet in length and 1260 feet in width. This claim runs from the  
location monument on which this location notice is posted approximately 1980 feet in a WEST  
direction to the WEST end line and 1260 feet in a NORTH direction to the NORTH end line.  
This claim is marked by four monuments, one at each corner of the claim.

The location monument on which this notice is posted is situated within Section 25, Township  
19 S, Range 15 E, Gila Salt River Base and Meridian, Arizona. This claim encompasses  
portions of the following legal subdivision(s) if located by legal subdivision or the following quarter section (s),  
section (s), Township (s) and Range (s) N 1/2, NE 1/4, SEC 25, TWP 19 S,  
RNG 15 E, Gila Salt River Base and Meridian, Arizona.

The locality of this claim with reference to some natural object or permanent monument and additional  
information (if any) concerning its locality are as follows: THE NE CORNER OF CLAIM  
IS THE NE CORNER OF SECTION 25, TWP 19 S, RNG 15 E

DATED AND POSTED on the ground this 17 day of APRIL, 20 11.

LOCATOR (s) DAVID G. TAYLOR, Dianne Taylor  
DIANNIE TAYLOR, Dianne Taylor

Form MCF102  
Revised July 2005

ENTERED INTO COMPUTER

9/6/2011



August 27, 2011

David G. Taylor  
P.O. Box 116  
Defiance, MO 63341

Ms. Rebecca Heick or Mr. Tony Smith,  
c/o Bureau of Land Management  
One North Central Ave./Ste. 800  
Phoenix, AZ 85004-4427

RE: Response to Your Two Letters Dated August 18, 2011  
AMC 407031/Jim Taylor II

RECEIVED  
BLM AZ STATE OFFICE  
2011 SEP - 1 A 7:50  
PHOENIX, ARIZONA


Dear Ms. Heick or Mr. Smith,

Attached is completed information that you requested in your two letters.

1. Updated amendment Location Notice is attached per conversations with Mr. Tony Smith August 22, 2011.
2. A check in the amount of \$10.00 to BLM for amendment processing fee.
3. A signed and notarized statement from each of the three claimants as requested.

Thank you for your assistance with these changes. If there are any other problems, feel free to call @ 314-808-5858.

Respectfully,

  
David G. Taylor



LOCATION NOTICE FOR PLACER MINING CLAIM

NOTICE IS HEREBY GIVEN that the JIM  
TAYLOR II placer mining claim has been located by  
SEE ATTACHED whose current mailing  
address is SEE ATTACHED

RECEIVED  
BLM, AZ STATE OFFICE  
2011 APR 18 P 12:50  
PHOENIX, AZ  
BLM  
Date  
Stamp

The general course of this claim is SOUTH TO NORTH and it is situated in  
PIMA  
County, Arizona.

This claim is VARIOUS feet in length and VARIOUS feet in width. This claim runs from the  
location monument on which this location notice is posted approximately 1200 feet in a NW  
direction to the WEST end line and 830 feet in a NE direction to the NORTH end line.  
This claim is marked by 5 monuments, one at each corner of the claim.

The location monument on which this notice is posted is situated within Section 25, Township  
19 S, Range 15 E, Gila Salt River Base and Meridian, Arizona. This claim encompasses  
portions of the following legal subdivision(s) if located by legal subdivision or the following quarter section (s),  
section (s), Township (s) and Range (s) NE 1/4 SECTION 25, TOWNSHIP  
19 S, RANGE 15 E, Gila Salt River Base and Meridian, Arizona.

The locality of this claim with reference to some natural object or permanent monument and additional  
information (if any) concerning its locality are as follows: THE N.E. CORNER OF  
THE CLAIM IS THE N.E. CORNER OF SEC. 25,  
TOWNSHIP 19 S, RANGE 15 E.

DATED AND POSTED on the ground this 17th day of APRIL, 20 11.  
LOCATOR (s) DAVID G. TAYLOR

AMC 407031

MAIL  
TAYLOR  
PO BOX 116  
DEFIANCE MO 63341



SEQUENCE: 20111290546  
NO. PAGES: 3  
LOCATN 05/09/2011 18:00  
MAIL  
AMOUNT PAID: \$10.00

63341

"CORRECTED COPY" OF  
LOCATION NOTICE

LOCATION NOTICE FOR PLACER MINING CLAIM

NOTICE IS HEREBY GIVEN that the JIM  
TAYLOR II placer mining claim has been located by  
SEE ATTACHED whose current mailing  
address is SEE ATTACHED

RECEIVED  
BLM, AZ STATE OFFICE  
2011 APR 18 P 12:50  
PHOENIX, AZ  
BLM  
Date  
Stamp

The general course of this claim is SOUTH TO NORTH and it is situated in  
PIMA County, Arizona.

This claim is VARIOUS feet in length and VARIOUS feet in width. This claim runs from the  
location monument on which this location notice is posted approximately 1200 feet in a NW  
direction to the WEST end line and 830 feet in a NE direction to the NORTH end line.  
This claim is marked by 5 monuments, one at each corner of the claim.

The location monument on which this notice is posted is situated within Section 25, Township  
19 S, Range 15 E, Gila Salt River Base and Meridian, Arizona. This claim encompasses  
portions of the following legal subdivision(s) if located by legal subdivision or the following quarter section (s),  
section (s), Township (s) and Range (s) NE 1/4 SECTION 25, TOWNSHIP  
19S, RANGE 15E, Gila Salt River Base and Meridian, Arizona.

The locality of this claim with reference to some natural object or permanent monument and additional  
information (if any) concerning its locality are as follows: THE N.E. CORNER OF  
THE CLAIM IS THE N.E. CORNER OF SEC. 25,  
TOWNSHIP 19S, RANGE 15E.

DATED AND POSTED on the ground this 17th day of APRIL, 2011

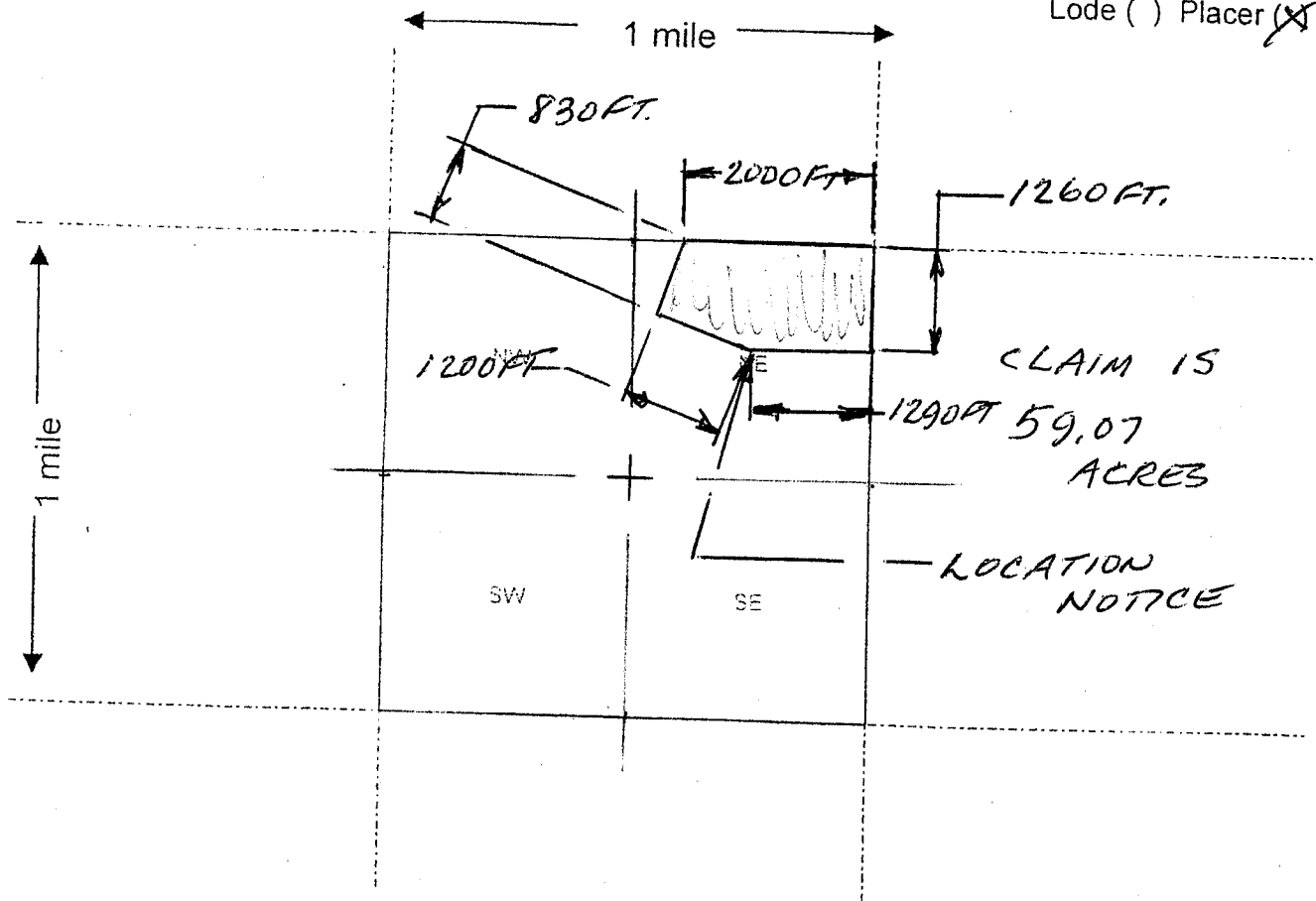
LOCATOR (s) DAVID G. TAYLOR  
David Taylor

AMC 407031



**MINING CLAIM MAP**

Lode ( ) Placer (X)



Scale : 1" = 2000 feet



1. The above map depicts the JIM TAYLOR II mining claim, which is located in Section (s) 25, Township 19 S, Range 15 E, Gila and Salt River Base and Meridian, PIMA County, Arizona.
2. The type of corner and location monuments used are as follows: CAPPED PVC PIPE
3. The bearings and distances in degrees and feet between claim corners are as depicted on the map.

Form MCF100a  
Revised July 2005

JIM TAYLOR II MINI 6 CLAIM

DAVID G. TAYLOR

P.O. BOX 116

DEFIANCE, MO 63341

DIANNE L. TAYLOR

P.O. BOX 116

DEFIANCE, MO 63341

DAVID G. TAYLOR II

34 QUAYSIDE COURT

LAKE WYLIE, S.C. 29710

RECEIVED  
B.L.M. AZ STATE OFFICE

2011 APR 18 P 12:50

PHOENIX, AZ

ANG 407031

Input Parameters for Geographic Report with Land

System Id = CR

Admin State = AZ

Geo State = AZ

Casetype Begins With

Case Disp Txt = AUTHORIZED, CANCELLED, EXPIRED, PENDING, REJECTED, RELINQUISHED, WITHDRAWN

Mer Twp Rng =

Section =

Mtrs = 14 0190S 0150E 025, 14 0190S 0150E 999

Commodity =

Commodity Txt =

Pending Org =

Pend Org Decode =

Total Rows Returned: 3



RUN TIME: 01:06 PM

UNITED STATES DEPARTMENT OF INTERIOR  
BUREAU OF LAND MANAGEMENT  
GEOGRAPHIC REPORT WITH LAND  
Sorted by Serial Number

RUN DATE: 04/20/2011  
Page 1 of 1

Adm State: AZ

Serial Number: AZA 02355701  
Total Case Acres: 3,057.955

<u>Casetype</u>	<u>Case Disp</u>	14	0190S	0150E	<u>Sect</u>	<u>Sur Typ</u>	<u>Sur Num</u>	<u>Suff</u>	<u>Subdivision</u>	<u>Act Pend</u>
218009	AUTHORIZED				025	MS	1791	1		

Serial Number: AZA 023557PT  
Total Case Acres: 3,057.955

<u>Casetype</u>	<u>Case Disp</u>	14	0190S	0150E	<u>Sect</u>	<u>Sur Typ</u>	<u>Sur Num</u>	<u>Suff</u>	<u>Subdivision</u>	<u>Act Pend</u>
220200	AUTHORIZED				025	MS	1791	1		

Serial Number: AZA 035149  
Total Case Acres: 1.000

<u>Casetype</u>	<u>Case Disp</u>	14	0190S	0150E	<u>Sect</u>	<u>Sur Typ</u>	<u>Sur Num</u>	<u>Suff</u>	<u>Subdivision</u>	<u>Act Pend</u>
835002	AUTHORIZED				025	FF			M&B;	

